

STATE OF KANSAS
STATE CORPORATION COMMISSION

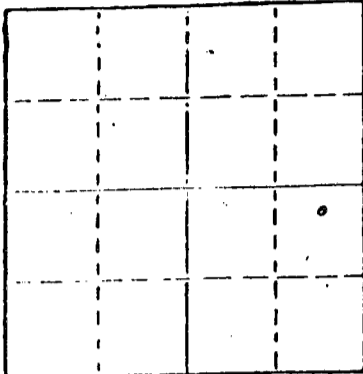
WELL PLUGGING RECORD

Give All Information Completely
Make Required Affidavit
Mail or Deliver Report to
Conservation Division
State Corporation Comm.
245 North Water
Wichita, KS 67202

Ness County, Sec. 6 Twp. 17 Rge. 25W E/W
Location as "NE/CNW $\frac{1}{4}$ SW $\frac{1}{4}$ " or footage from lines _____

C N/2 NE SE
Lease Owner Buttonwood Petroleum Inc.
Lease Name Stutz Well No. 1

Office Address 9 E. 4th Street Suite 605 Tulsa, Okla. 74103
Character of Well (Completed as Oil, Gas or Dry Hole) _____
Dry Hole



Locate well correctly on above
Section Plat

Date Well completed 9-6-80 19
Application for plugging filed 9-6-80 19
Application for plugging approved 9-6-80 19
Plugging commenced 9-7-80 19
Plugging completed 9-7-80 19
Reason for abandonment of well or producing formation _____

If a producing well is abandoned, date of last production _____ 19

Was permission obtained from the Conservation Division or
its agents before plugging was commenced? Yes

Name of Conservation Agent who supervised plugging of this well Schmidt
Producing formation _____ Depth to top _____ Bottom _____ Total Depth of Well _____
Show depth and thickness of all water, oil and gas formations.


OIL, GAS OR WATER RECORDS

CASING RECORD

FORMATION	CONTENT	FROM	TO	SIZE	PUT IN	PULLED OUT

Describe in detail the manner in which the well was plugged, indicating where the mud fluid
was placed and the method or methods used in introducing it into the hold. If cement or other
plugs were used, state the character of same and depth placed, from _____ feet to
_____ feet for each plug set.

Mud To 1080' 70 Sacks 50-50 Posmix 6% Gel
Mud To 360' 25 Sacks 50-50 Posmix 6% Gel
Mud To 40' 10 Sacks 50-50 Posmix 6% Gel
3 Sacks In Rat Hole & Mouse Hole




(If additional description is necessary, use BACK of this sheet)
Name of Plugging Contractor _____

STATE OF Kansas COUNTY OF Barton, ss.
Clyde Merckle (employee of owner) or (owner or operator)
of the above-described well, being first duly sworn on oath, says: That I have knowledge of
the facts, statements, and matters herein contained and the log of the above-described well
as filed and that the same are true and correct. So help me God.

(Signature) Clyde Merckle
Box 1382 Great Bend, Kansas 67530
(Address)

SUBSCRIBED AND SWORN TO before me this 8th day of September, 1980



April 11, 1981

William D. Kulin
Notary Public.

15-135-21789-00-00

Buttonwood Petroleum Inc.
9 E. 4th Street Suite 605
Tulsa, Oklahoma 74103

Stutz #1

C N/2 NE SE

Section 6 Twp 17S Rge 25W

Ness County

Driller's LOG _____ Total Depth 4553'

0-----382 Surface Clay & Shale

382----1274 Shale & Red Bed

1274---1301 Anhydrite

1301---1352 Shale

1352---1400 Sand

1400---1925 Shale & Shells

1925---2210 Shale

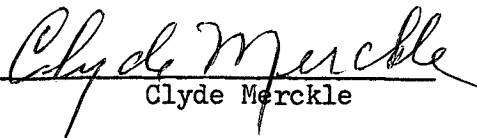
2210---2875 Shale & Lime

2875---3480 Lime & Shale

3480---3965 Lime & Shale

3965---4325 Lime

4325---4553 Lime


Clyde Merckle

RECEIVED
STATE CORPORATION COMMISSION
'SEP - 9 1980
CONSERVATION DIVISION
Wichita, Kansas