

STATE OF KANSAS
STATE CORPORATION COMMISSION
200 Colorado Derby Bldg.
Wichita, Kansas 67202

WELL PLUGGING RECORD

Give All Information Completely
Make Required Affidavit

COUNTY Ness SEC. 4 TWP. 17S RGE. 25 E/W
Location as in quarters or footage from lines:
C N/2 N/2 NW

Lease Owner High Plains Oil Explorations, Inc.
Lease Name Fuller Well No. 1
Office Address 8575 W. 110th St., Suite 105, Overland Park, KS
Character of Well (Completed as Oil, Gas or Dry Hole): Dry Hole
Date Well Completed 1-20-83
Application for plugging filed 1-20-83
Plugging commenced 1-20-83
Plugging completed 1-20-83
Reason for abandonment of well or producing formation _____

Locate Well
correctly on above
Section Platt.

Dry Hole
Was permission obtained from the Conservation Division or it's
Agent's before plugging was commenced? yes

Name of Conservation Agent who supervised plugging of this well Bob Tarbutton
Producing formation _____ Depth to top _____ bottom _____ T.D. 4526'
Show depth and thickness of all water, oil and gas formations.

OIL, GAS OR WATER RECORDS

Casing Record

Formation	Content	From	To	Size	Put in	Pulled Out
				8-5/8"	449'	-0-

Describe in detail the manner in which the well was plugged, indicating where the mud fluid was placed and the method or methods used in introducing it into the hold. If cement or other plugs were used, state the character of same and depth placed, from _____ feet to _____ feet for each plug set.

Mud laden fluid @ 4526' - 1900'
70 sks cement @ 1900'
70 sks cement @ 1140'
40 sks cement @ 480'
10 sks cement @ 40'
10 sks cement in rathole.

(If additional description is necessary, use BACK of this sheet)

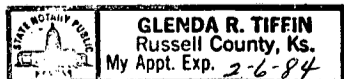
Name of Plugging Contractor Emphasis Oil Operations

STATE OF KANSAS COUNTY OF RUSSELL, ss.

Joe K. Branum (employee of owner) or (owner or operator) of the above-described well, being first duly sworn on oath, says: That I have knowledge of the facts, statements, and matters herein contained and the log of the above-described well as filed and that the same are true and correct. So help me God.

(Signature) Joe K. Branum
P. O. Box 506, Russell, KS 67665
(Address)

SUBSCRIBED AND SWORN TO before me this 27th day of January, 19 83



Glenda R. Tiffin
Glenda R. Tiffin, Notary Public.

My Commission expires: February 6, 1984.

15-135-22351-00-00

EMPHASIS OIL OPERATIONS

P. O. Box 506

Russell, Kansas 67665-0506

DRILLERS LOG

OPERATOR: High Plains Oil Explorations, Inc.
8575 West 110th St., Suite 105
Overland Park, Kansas 66210

CONTRACTOR: Emphasis Oil Operations
P. O. Box 506
Russell, Kansas 67665-0506

LEASE: Fuller WELL: #1

LOCATION: C N/2 N/2 NW
Section 4-17S-25W
Ness County, Kansas

Total Depth: 4526'

Elevation: 2548' K.B.

Commenced: 1-10-83

Completed: 1-20-83

Casing: 8-5/8" @ 449' with 290 sks cement

Status: Dry Hole


DEPTHS & FORMATIONS

(All measurements from K.B.)

Topsoil & Sand	30'	Shale & Lime	4013'
Shale	250'	Lime & Shale	4170'
Sand	868'	Lime	4327'
Sand & Shale	1590'	Lime & Shale	4394'
Shale	1885'	Lime	4425'
Anhydrite	1915'	Lime & Shale	4480'
Shale	3372'	Lime (R.T.D.)	4526'

STATE OF KANSAS)
) ss:
COUNTY OF RUSSELL)

Joe K. Branum, of Emphasis Oil Operations, states that the above and foregoing is a true and correct log of the above captioned well, to the best of his knowledge.



Joe K. Branum


RECEIVED
STATE CORPORATION COMMISSION

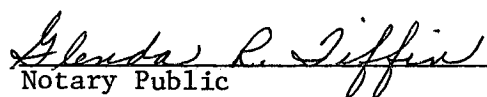
Subscribed and sworn to before me this 27th day of January, 1983.

My Commission Expires: February 6, 1984.

JAN 28 1983

CONSERVATION DIVISION
Wichita, Kansas

 **GLEND A. R. TIFFIN**
Russell County, Ks.
My Appt. Exp. 2-6-84



Notary Public