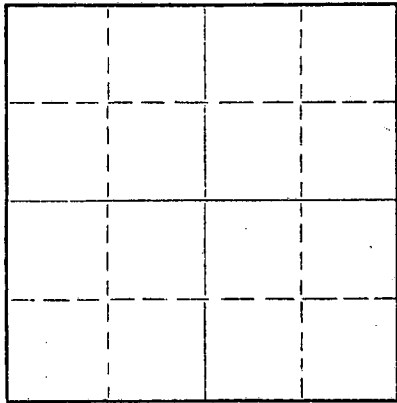


Give All Information Completely
Make Required Affidavit
Mail or Deliver Report to:
Conservation Division
State Corporation Commission
211 No. Broadway
Wichita, Kansas

15-055-00007-0000

WELL PLUGGING RECORD

NORTH



Locate well correctly on above
Section Plat

Reno County. Sec. 23 Twp 23S Rge. 5 (XXX) (W)
Location as "NE/CNW/SW" or footage from lines NE SE NW
Lease Owner Eldorado Refining Company
Lease Name Swanson "B" Well No. 1
Office Address 306 Koch Bldg., Wichita, Kansas
Character of Well (completed as Oil, Gas or Dry Hole) Dry hole
Date well completed July 26, 1956
Application for plugging filed July 26 1956
Application for plugging approved July 26 1956
Plugging commenced July 26 1956
Plugging completed July 27 1956
Reason for abandonment of well or producing formation Dry hole

If a producing well is abandoned, date of last production _____ 19____
Was permission obtained from the Conservation Division or its agents before plugging was commenced? Yes - Orally

Name of Conservation Agent who supervised plugging of this well Ruel Duerkee
Producing formation _____ Depth to top _____ Bottom _____ Total Depth of Well 3973 Feet
Show depth and thickness of all water, oil and gas formations.


OIL, GAS OR WATER RECORDS

CASING RECORD

FORMATION	CONTENT	FROM	TO	SIZE	PUT IN	PULLED OUT
Surface		0	219	13 3/8"	219	None
Surface		0	701	8 5/8"	701	None

Describe in detail the manner in which the well was plugged, indicating where the mud fluid was placed and the method or methods used in introducing it into the hole. If cement or other plugs were used, state the character of same and depth placed, from _____ feet to _____ feet for each plug set.

Filled hole with heavy mud, set bridge & plug w/15 sax cement at 250', heavy mud to 25', bridge & plug w/5 sax cement, heavy mud to surface, leveled location.



(If additional description is necessary, use BACK of this sheet)


Name of Plugging Contractor Ben F. Brack Oil Co., Inc.
Address 310 Brown Bldg., Wichita, Kansas

STATE OF Kansas, COUNTY OF Sedgwick, ss.

Emil E. Bowers (employee of owner) or (owner or operator) of the above-described well, being first duly sworn on oath, says: That I have knowledge of the facts, statements, and matters herein contained and the log of the above-described well as filed and that the same are true and correct. So help me God.

(Signature) Emil E. Bowers
310 Brown Bldg., Wichita, Kansas
(Address)

Subscribed and sworn to before me this 27th day of July, 1956



Siene C. Lantieri
Notary Public.

PLUGGING
FILE SEC 23 T 23 R 54
BOOK PAGE 84 LINE 32

BEN F. BRACK OIL COMPANY, INC.
WICHITA, KANSAS

15-155-00007-0000

D R I L L I N G T I M E L O G

El Dorado Refining Company
El Dorado, Kansas

Swanson "B" #1
NE SE NW Sec. 23-23S-5W
Reno County, Kansas

Started 7-10-56
Compl. 7-27-56

Sand & Clay 0 - 95
Clay & shells 225
Lime & shale 365
Shale & lime shells 415
Salt & shale 675
Shale 702
Lime & shale 1165
Sandy shale & lime 1405
Shale & lime 2325
Lime & shale 2846
Sandy shale & lime 2936
Lime & shale 3067
Lime 3130
Lime & shale 3417
Lime 3467
Lime & chert 3527
Lime 3606
Lime & shale 3672
Shale & lime 3715
Lime & shale 3755
Lime & sandy shale 3790
Shale 3835
Shale & lime 3878
Lime & shale 3901
Lime, shale & sand 3916
Sand & lime 3973 TD

CASING RECORD

13 3/8" @ 219'
8 5/8" @ 701'

Above depths indicate bottom
of formations.

To the best of my knowledge the
above is a true and correct state-
ment of the depths where the
formations are found.

BEN F. BRACK OIL COMPANY, INC.

By Bernard W. Grant

Witnessed:

Emil E. Bowen

Dated July 27, 1956

PLUGGING
FILE SEC. 23 T 23 R 5W
BOOK PAGE 84 LINE 32