

15-101-2032-00-01

TYPE RE MEASUREMENT

NOTICE OF INTENTION TO DRILL

C-1


OWWO

TO BE FILED WITH THE STATE CORPORATION COMMISSION PRIOR TO COMMENCEMENT OF WELL


1. Operator DONALD C. SLAWSON Address 408 One Twenty Building-Wichita, Kansas
2. Lease name U.S.A. (OWWO) Well No. 2 County Lane
3. Well Location W $\frac{1}{2}$  NE NW Sec. 12 Township 16 Range 27W
4. Well to be drilled 660 ft. from nearest lease line.
5. Drilling Contractor Slawson Drlg. Co., Inc. Address 408 One Twenty Building-Wichita, Kansas
6. Type of equipment: Rotary  Cable Tool  Approx. date operation to begin June 3, 1972
7. Well to be drilled for Oil  Gas  Disposal  Input  Estimated Total Depth of Well 2040 ft.
8. Depth of deepest fresh water well within one mile of location \_\_\_\_\_ ft. If none exists, write NONE NONE
9. Ground elevation at location is approx. \_\_\_\_\_ ft. higher or \_\_\_\_\_ ft. lower than ground elevation at water well.
10. Depth of the deepest municipal water well within three miles of location \_\_\_\_\_ ft. If none exists, write NONE NONE
11. Operator states that he will set surface pipe at least 25 ft. below all Tertiary or unconsolidated deposits and, taking into consideration differences in ground elevations, that the minimum depth necessary, to the best of his knowledge and belief, to protect all fresh water zones is \_\_\_\_\_ ft. and operator agrees to set surface pipe at this location to a depth of not less than 291 ft. Alternate 1  Alternate 2 .

REMARKS:


Surface casing is set at 291'

Signature of Operator   
DONALD C. SLAWSON





**State Corporation Commission of Kansas  
Conservation Division**



**Wichita, Kansas 67202**

POST OFFICE BOX 17027

**RECEIVED**  
STATE CORPORATION COMMISSION

**JUN 5 1972**

CONSERVATION DIVISION  
Wichita, Kansas

(IF PREFERRED, MAIL IN ENVELOPE)