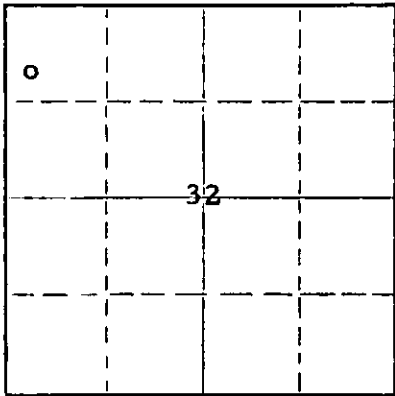


15:057:03612:0000
WELL PLUGGING RECORD

Give All Information Completely
Make Required Affidavit
Mail or Deliver Report to:
Conservation Division
State Corporation Commission
211 No. Broadway
Wichita, Kansas

NORTH



Locate well correctly on above
Section Plat

County. Sec. 32 Twp. 11 Rge. 17W(E) (W)
Location as "NE/CNW&SW&S" or footage from lines SW NW NW
Lease Owner Murfin Drilling Company
Lease Name Hadley "G" Well No. 1
Office Address 617 Union Center - Wichita, Kansas
Character of Well (completed as Oil, Gas or Dry Hole) dry
Date well completed 2-10 19 57
Application for plugging filed 2-10 19 57
Application for plugging approved 2-10 19 57
Plugging commenced 2-10 19 57
Plugging completed 2-10 19 57
Reason for abandonment of well or producing formation dry

If a producing well is abandoned, date of last production _____ 19____
Was permission obtained from the Conservation Division or its agents before plugging was com-
menced? yes

Name of Conservation Agent who supervised plugging of this well Eldon Petty
Producing formation _____ Depth to top _____ Bottom _____ Total Depth of Well 3700 Feet
Show depth and thickness of all water, oil and gas formations.

OIL, GAS OR WATER RECORDS

CASING RECORD

FORMATION	CONTENT	FROM	TO	SIZE	PUT IN	PULLED OUT
				8 5/8	387'	none

Describe in detail the manner in which the well was plugged, indicating where the mud fluid was placed and the method or methods used in introducing it into the hole. If cement or other plugs were used, state the character of same and depth placed, from _____ feet to _____ feet for each plug set.

Filled hole to 380 feet.
Set 1st plug with 1/2 sack hulls, 20 sacks cement.
Filled hole to 40' set 2nd plug with 1/2 sack hulls and 10 sacks cement.

(If additional description is necessary, use BACK of this sheet)

Name of Plugging Contractor Murfin Drilling Co.
Address 617 Union Center - Wichita, Kansas

STATE OF Kansas, COUNTY OF Sedgwick, ss.
W. R. Murfin (employee of owner) or (owner or operator) of the above-described well, being first duly sworn on oath, says: That I have knowledge of the facts, statements, and matters herein contained and the log of the above-described well as filed and that the same are true and correct. So help me God.

(Signature) WR Murfin

(Address)

SUBSCRIBED AND SWORN TO before me this 18th day of Feb., 19 57.

My commission expires 6-13-59.

Betty Spraggi Notary Public.

3-13-57

PLUGGING
FILE SEC 32 T 11 R 17W
BOOK PAGE 140 LINE 26

WELL LOG

15-051-03612-0000

COMPANY Murfin Drilling Company

SEC. 32 T. 11S R. 17W

FARM Hadley "G" NO. 1

LOC. SW NW NW

TOTAL DEPTH 3700

COUNTY Ellis
KANSAS


COMM. 1-30-57

COMP. 2-10-57

SHOT OR TREATED

CONTRACTOR Murfin Drilling Co.

ISSUED



CASINO

20 10
15 8 @ 387' w/200 BX.
12 6
13 5

ELEVATION 2099 KB

PRODUCTION D & A

FIGURES INDICATE BOTTOM OF FORMATIONS

Tops:

495 Shale - Shells
525 Sand- Shale - Shells
680 Red Rock - Shale - Shells
840 Shale - Shells
990 Sand
1333 Red Bed - Shale
1368 Anhydrite
1705 Shale - Shells
1860 Salt - Shale
2105 Shale - Lime - Shells
3360 Lime - Shale
3578 Lime
3700 Conglomerate


3700 RTD

Anhydrite 1333
Topeka 3054
Heebner 3286
Toronto 3312
LKC 3332
Conglomerate 3578

DST #1 3332-80
Mis-run, packer didn't hold.

DST #1A 3322-80
open 1/2 hr.
Rec. 65' muddy salt wtr.
BHP 1250#

DST #2 3414-30 3/4 hr.
Rec. 25' mud BHP 700#



State of Kansas }
County of Sedgwick } ss:

I, W. R. Murfin of the Murfin Drilling Co. Company
upon oath state that the above and foregoing is a true and correct copy of the log of the Hadley "G" #1 well.

W. R. Murfin

Subscribed and sworn to before me this 18th day of Feb. 1957.

My Commission Expires: 6-13-59.

Betty Spriggs
NOTARY PUBLIC