

WELL PLUGGING RECORD

15051-22435-0000

Give All Information Completely
Make Required Affidavit
Mail or Deliver Report to
Conservation Division
State Corporation Comm.
245 North Water
Wichita, KS 67202

Ellis County Sec. 36 Twp. 11s Rge. 17 E/W
Location as "NE/CNW/SW" or footage from lines _____
NE SW SE

Lease Owner Liberty Enterprises, Inc.

Lease Name Hall Well No. # 1

Office Address 308 West Mill Plainville, KS 67663

Character of Well (Completed as Oil, Gas or Dry Hole) _____

Dry Hole

Date Well completed June 25, 19 81

Application for plugging filed June 25 19 81

Application for plugging approved June 25, 19 81

Plugging commenced 3:30 A.M. June 25 19 81

Plugging completed 5:00 A.M. June 25 19 81

Reason for abandonment of well or producing formation _____
No commercial production

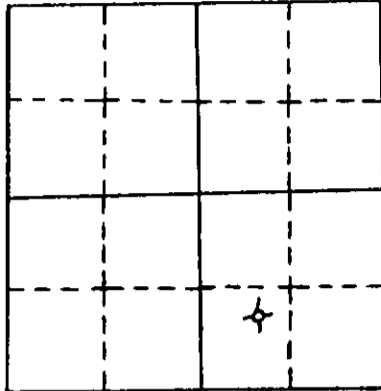
If a producing well is abandoned, date of last production _____
19 _____

Was permission obtained from the Conservation Division or its agents before plugging was commenced? yes

Name of Conservation Agent who supervised plugging of this well Marion Schmidt

Producing formation _____ Depth to top _____ Bottom _____ Tl. Depth of Well _____

Show depth and thickness of all water, oil and gas formations.



locate well correctly
on above
Section Plot

OIL, GAS OR WATER RECORDS

CASING RECORD

FORMATION	CONTENT	FROM	TO	SIZE	PUT IN	PULLED OUT
surface casing	common	0'	254'	8 5/8"	254'	0'

Describe in detail the manner in which the well was plugged, indicating where the mud fluid was placed and the method or methods used in introducing it into the hold. If cement or other plugs were used, state the character of same and depth placed, from _____ feet to _____ feet for each plug set.

Plug #1 @ 780' with 65 sxs

Plug #2 @ 270' with 30 sxs

Plug #3 @ 40' with 10 sxs 1sx bulls & 1 wood plug

5 sxs in rathole

Total 110 sxs 50-50 poz 4% gel 3% cc P.D. 5:00 A.M.


RECEIVED
STATE CORPORATION COMMISSION
JUL - 2 1981
CONSERVATION DIVISION
Wichita, Kansas

(If additional description is necessary, use BACK of this sheet)

Name of Plugging Contractor Pioneer Drilling Company, Inc.
308 West Mill Plainville, KS 67663

STATE OF Kansas COUNTY OF Rooks, ss.

David L. Comeau (employee of owner) or (owner or operator) of the above described well, being first duly sworn on oath, says: That I have knowledge of the facts, statements, and matters herein contained and the log of the above described well is filed and that the same are true and correct. So help me God.



(Signature) David L. Comeau

(Address) 308 West Mill Plainville, KS 67663

SUBSCRIBED AND SWORN TO before me this 1st day of July, 19 81

My commission expires 1-5-85

Judy Smith
Notary Public

WELL LOG

OPERATOR: Liberty Enterprises, Inc.

WELL NAME: Hall #1 LOCATION: NE SW SE 36-11s-17W

COUNTY: Ellis STATE: Kansas

WELL COMMENCED: June 15, 1981 WELL COMPLETED: June 25, 1981

ELEVATION: 2107' G.L. * TOTAL DEPTH: 3719'

PRODUCTION: D & A RIG NO: #1

CASING - 8 5/8": 8 Jts. New 24# Tally @ 247.78' Set @ 254' cemented with 135 sxs common
3% cc 2% gel did circ P.D. @ 6:30 A.M. 6-16-81
 5 1/2": _____

ALL MEASUREMENTS TAKEN FROM THE TOP OF ROTARY BUSHING:

FROM	TO	FORMATION	DEVIATION FROM VERTICAL	REMARKS:
0'	28'			
28'	263'	sand and shale	263' - 0 - degree	
263'	590'	sand and shale		
590'	1303'	sand and shale		
1303'	1343'	Anhydrite		
1343'	1372'	sand and shale		
1372'	1920'	shales		
1920'	2149'	shale and lime		
2149'	2198'	shale and lime	2155' - 1 - degree	
2198'	2293'	shale and lime		
2293'	2482'	shale and lime		
2482'	2658'	limes and shale		
2658'	2848'	lime and shale		
2848'	3063'	lime and shale		
3063'	3171'	lime and shale		
3171'	3205'	lime and shale	3201' - 3/4 - degree	
3205'	3301'	lime and shale		
3301'	3387'	lime and shale		
3387'	3390'	lime and shale		
3390'	3410'	lime and shale		
3410'	3483'	lime and shale		
3483'	3502'	lime and shale		
3502'	3550'	lime and shale		
3550'	3620'	lime, shale and chert		
3620'	3708'	lime and shale		
3708'	3719'	lime and shale		
3719'	RTD			

RECEIVED
 STATE CORPORATION COMMISSION
 1708 6 25 81
 CONSERVATION DIVISION
 Wichita, Kansas

STATE OF KANSAS
 COUNTY OF _____

The undersigned hereby certifies that to the best of his knowledge and belief, the above facts are true and correct.

JUDY SMITH
 NOTARY PUBLIC
 STATE OF KANSAS
 My Appt Expires 1-5-85

PIONEER DRILLING CO., INC.

By David L. Lomena

DESCRIBED AND SWORN TO, BEFORE ME, This 15th day of July, 1981

Judy Smith
 NOTARY PUBLIC

* Elevation should be: 2114' G.L.

WELL LOG

OPERATOR: Liberty Enterprises, Inc.

WELL NAME: Hall #1 LOCATION: NE SW SE 36-11s-17W

COUNTY: Ellis STATE: Kansas

WELL COMMENCED: June 15, 1981 WELL COMPLETED: June 25, 1981

ELEVATION: 2107' G.L. TOTAL DEPTH: 3719'

PRODUCTION: D & A RIG NO: #1


CASING - 8 5/8": 8 Jts. New 24# Tally @ 247.78' Set @ 254' cemented with 135 sxs common
3% cc 2% gel did circ P.D. @ 6:30 A.M. 6-16-81
 5 1/2": _____

ALL MEASUREMENTS TAKEN FROM THE TOP OF ROTARY BUSHING:

FROM	TO	FORMATION	DEVIATION FROM VERTICAL	REMARKS:
0'	28'			
28'	263'	sand and shale	263' - 0 - degree	
263'	590'	sand and shale		
590'	1303'	sand and shale		
1303'	1343'	Anhydrite		
1343'	1372'	sand and shale		
1372'	1920'	shales		
1920'	2149'	shale and lime		
2149'	2198'	shale and lime	2155' - 1 - degree	
2198'	2293'	shale and lime		
2293'	2482'	shale and lime		
2482'	2658'	limes and shale		
2658'	2848'	lime and shale		
2848'	3063'	lime and shale		
3063'	3171'	lime and shale		
3171'	3205'	lime and shale	3201' - 3/4 - degree	
3205'	3301'	lime and shale		
3301'	3387'	lime and shale		
3387'	3390'	lime and shale		
3390'	3410'	lime and shale		
3410'	3483'	lime and shale		
3483'	3502'	lime and shale		
3502'	3550'	lime and shale		
3550'	3620'	lime, shale and chert		
3620'	3708'	lime and shale		
3708'	3719'	lime and shale		
3719'	RTD			

STATE OF KANSAS
 COUNTY OF _____

The undersigned hereby certifies that to the best of his knowledge and belief the above facts are true and correct

 JUDY SMITH
 NOTARY PUBLIC
 STATE OF KANSAS
 My Appt. Expires 1-5-85

PIONEER DRILLING CO., INC.
 By David L. Loman
 Wichita, Kansas

RECEIVED
 STATE CORPORATION COMMISSION
 JUL - 2 1981
 CONSERVATION DIVISION
 Wichita, Kansas

SUBSCRIBED AND SWORN TO, BEFORE ME, This 1st day of July, 1981

Judy Smith
 NOTARY PUBLIC