

STATE OF KANSAS  
STATE CORPORATION COMMISSION

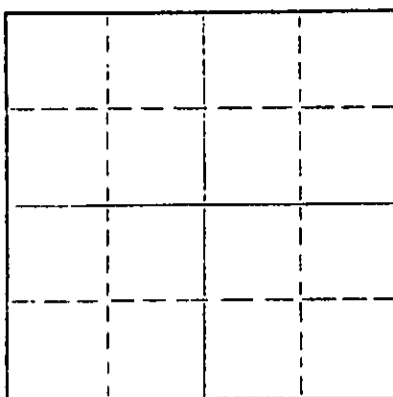
Form CP-4

Give All Information Completely  
Make Required Affidavit  
Mail or Deliver Report to:  
Conservation Division  
State Corporation Commission  
212 No. Market  
Wichita, Kansas 67202

WELL PLUGGING RECORD

Ellis County, Sec. 3 Twp. 11 Rge. 18 (E) (W) X  
SE/SE/NW

Location as "NE/CNWSWT" or footage from lines \_\_\_\_\_  
Lease Owner Robert Kirk  
Lease Name Meistrell "B" Well No. 1  
Office Address 1529 Vickers KST Bldg. Wichita, Kansas 67202  
Character of Well (completed as Oil, Gas or Dry Hole) \_\_\_\_\_  
Date well completed \_\_\_\_\_ 19\_\_\_\_  
Application for plugging filed \_\_\_\_\_ 19\_\_\_\_  
Application for plugging approved \_\_\_\_\_ 19\_\_\_\_  
Plugging commenced 1-25-72 \_\_\_\_\_ 19\_\_\_\_  
Plugging completed 2-2-72 \_\_\_\_\_ 19\_\_\_\_  
Reason for abandonment of well or producing formation Depleted



Locate well correctly on above Section Plat

If a producing well is abandoned, date of last production \_\_\_\_\_ 19\_\_\_\_  
Was permission obtained from the Conservation Division or its agents before plugging was commenced? Yes

Name of Conservation Agent who supervised plugging of this well Leo Massey  
Producing formation \_\_\_\_\_ Depth to top \_\_\_\_\_ Bottom \_\_\_\_\_ Total Depth of Well 3658 Feet  
Show depth and thickness of all water, oil and gas formations.


OIL, GAS OR WATER RECORDS

CASING RECORD

FORMATION	CONTENT	FROM	TO	SIZE	PUT IN	PULLED OUT
				8 5/8	480	None
				5 1/2	3610	704.61'

Describe in detail the manner in which the well was plugged, indicating where the mud fluid was placed and the method or methods used in introducing it into the hole. If cement or other plugs were used, state the character of same and depth placed, from \_\_\_\_\_ feet to \_\_\_\_\_ feet for each plug set.

Cleaned out cellar. Pushed a plug to 3350 ft. and dumped 25 ft. of sand and 5 sacks cement. Shot at 2690, 1000, 800, and 705 ft. Pulled a total of 23 jts. of 5 1/2" casing. Allied squeezed well with 5 sacks hulls, 27 sacks gel and 120 sacks pozmix with 6% gel.




(If additional description is necessary, use BACK of this sheet)

Name of Plugging Contractor Rockhold Engineering, Inc.  
Address Box 698 Great Bend, Kansas 67530

STATE OF Kansas COUNTY OF Barton, ss.  
James W. Rockhold (employee of owner) or (owner or operator) of the above-described well, being first duly sworn on oath, says: That I have knowledge of the facts, statements, and matters herein contained and the log of the above-described well as filed and that the same are true and correct. So help me God.

(Signature) James W. Rockhold James W. Rockhold  
Box 698 Great Bend, Kansas 67530 (Address)

Subscribed and sworn to before me this 4th day of February, 1972



Cathy Miller  
Cathy Miller Notary Public.

My commission expires September 30, 1975

KANSAS WELL LOG BUREAU --- KANSAS GEOLOGICAL SOCIETY  
 412 UNION NATIONAL BANK BUILDING - WICHITA, KANSAS

COMPANY Flournoy and Williams, et al

SEC. 3 T. 11 R. 18

FARM Miestrell

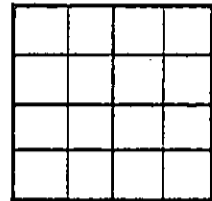
NO. "B" #1

LOC. SE SE W

TOTAL DEPTH 3611'  
 COMM. 3-30-49  
 SHOT OR TREATED 500 acid  
 CONTRACTOR Co. tools  
 ISSUED 5-2-49

COMP. 4-15-49

COUNTY Ellis



CASING  
 20 10  
 15% 8" 139'  
 12% 6"  
 13% 5" 3610'

ELEVATION

PRODUCTION

FIGURES INDICATE BOTTOM OF FORMATIONS

Fort Hays Lime	65
Shale and Shells	189
Shale and shells	525
Rcd Bcns	575
Sand	740
Shale and shells	865
Sand	1020
Rcd rock and shalo	1365
Anhydrite	1395
Red rock and shale	1730
Shale and shells	1765
Shale and salt	1875
Shale and shells	2235
Lime and shale	2890
Shale and shells	3005
Lime and shale	3125
Lime	3495
Lime and Conglomerate	3611

RECEIVED  
 STATE CORPORATION COMMISSION  
 NOV 2 1971  
 CONSERVATION DIVISION  
 Wichita, Kansas

TOPS

Topeka	3003
Hecbner Shale	3242
Brown Lime	3262
Lansing-Kansas City	3276
Penn. Conglomerate	3530
Simpson shale	3578
Simpson Dolomite	3584
Arbuckle	3608

STATE OF KANSAS }  
 SEDGWICK COUNTY } SS:

Chester Williams, of lawful age, deposes and states that the above formations and depths are true and correct as taken from the daily drilling log, on Miestrell "B" #1 Well in the SE SE W 3-11-18W, Ellis County, Kansas.

*Chester Williams*

Subscribed and sworn to before me this 2nd day of April, 1949.

*Notary Public*  
 Notary Public

