

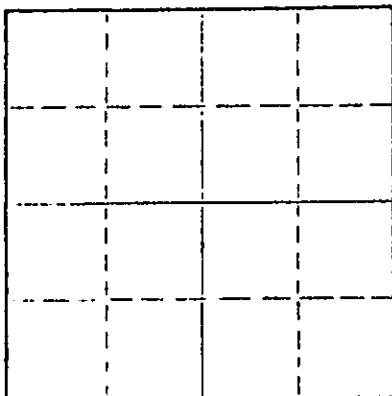
STATE OF KANSAS
STATE CORPORATION COMMISSION

Form CP-4

WELL PLUGGING RECORD

Give All Information Completely
Make Required Affidavit
Mail or Deliver Report to:
Conservation Division
State Corporation Commission

P. O. Box 17027
Wichita, Kansas 67217
NORTH



Locate well correctly on above
Section Plat

Ellis County, Sec. 3 Twp. 11S Rgc. (E) 18 (W)
Location as "NE/CNWESW" or footage from lines 2400' FNL & 1650' FEL
Lease Owner Continental Oil Company
Lease Name Warren Mortgage Investment Company Well No. 13
Office Address 3535 N. W. 58th Street Oklahoma City, Oklahoma 73112
Character of Well (completed as Oil, Gas or Dry Hole) Dry Hole
Date well completed 8/4 19 73
Application for plugging filed 8/14 19 73
Application for plugging approved 8/9 19 73
Plugging commenced 8/4 19 73
Plugging completed 8/7 19 73
Reason for abandonment of well or producing formation Dry Hole

If a producing well is abandoned, date of last production ----- 19 ____
Was permission obtained from the Conservation Division or its agents before plugging was commenced? Yes

Name of Conservation Agent who supervised plugging of this well Mr. Leo Massey
Producing formation Arbuckle Depth to top 3630 Bottom 3700 Total Depth of Well 3700 Feet
Show depth and thickness of all water, oil and gas formations.

OIL, GAS OR WATER RECORDS

CASING RECORD

FORMATION	CONTENT	FROM	TO	SIZE	PUT IN	PULLED OUT
Arbuckle	water	3636	3700	8 5/8"	259'	0
Simpson	S00 & water	3616	3620			

Describe in detail the manner in which the well was plugged, indicating where the mud fluid was placed and the method or methods used in introducing it into the hole. If cement or other plugs were used, state the character of same and depth placed, from _____ feet to _____ feet for each plug set.

Circulate hole w/heavy mud. Spotted 125 sacks cement plug 3550-3200'. Pumped in 140 sacks cement filling hole from 700' to surface. Cut off surface pipe 3' below ground level & welded on identifying steel plate.

RECEIVED
STATE CORPORATION COMMISSION
AUG 20 1973
CONSERVATION DIVISION
WICHITA, KANSAS

(If additional description is necessary, use BACK of this sheet)

Name of Plugging Contractor Continental Oil Company
Address 3535 N. W. 58th Street - Oklahoma City, Oklahoma 73112

STATE OF Oklahoma, COUNTY OF Oklahoma, ss.


L. W. Shirkey (employee of owner) or (owner or operator) of the above-described well, being first duly sworn on oath, says: That I have knowledge of the facts, statements, and matters herein contained and the log of the above-described well is true and correct. So help me God.

(Signature) L. W. Shirkey Adm. Supervisor
3535 N. W. 58th Street - Okla. City, Okla.
(Address)

Subscribed and sworn to before me this 16th day of August, 1973

My commission expires 1-3-77

Frank L. Cary
Notary Public.



WELL LOG

COMPANY **Continental Oil Company**

SEC. 3 T. 11S R. 18W

FARM **Warren Mortge. Inv. No. 13 Co.**

LOC. **2400' FNL & 1650' FWL**

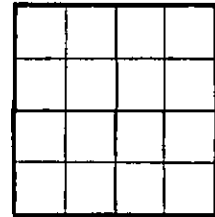
TOTAL DEPTH **3702'**

COUNTY **Ellis, Kansas**

COMM. **7-26-73** COMP. **8-4-73**

CONTRACTOR **Garvey Drilling Company**

CASING
8 5/8" @ 258' w/200sx



ELEVATION

PRODUCTION **Temporary Abandoned**

FIGURES INDICATE BOTTOM OF FORMATIONS

- 600' Shale
- 1280' Shale & Sand
- 1385' Shale
- 1416' Anhydrite
- 1910' Shale
- 2230' Shale & Lime
- 2745' Lime & Shale
- 3440' Lime
- 3600' Conglomerate
- 3630' Arbuckle
- 3702' Arbuckle
- 3702' RTD

RECEIVED
STATE CORPORATION COMMISSION
SEP 4 1973
CONSERVATION DIVISION
Wichita, Kansas

State of Kansas }
County of Barton } SS

I, Charlene M. Marker of Garvey Drilling Company

upon oath state the above and foregoing is a true and correct copy of the log of the Warren Mortge. Inv. Co. No. 13 well.

Charlene M. Marker

Subscribed and sworn to before me this 8th day of August 19 73

My Commission Expires: May 28, 1977

Richard H. Dumber
NOTARY PUBLIC

