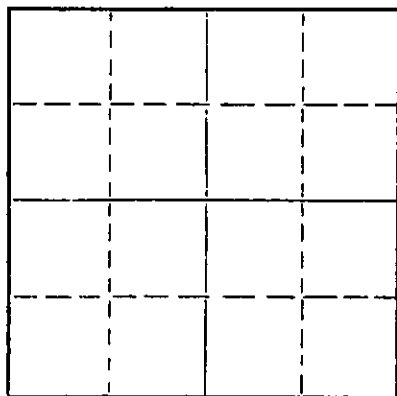


WELL PLUGGING RECORD

Give All Information Completely
Make Required Affidavit
Mail or Deliver Report to:
Conservation Division
State Corporation Commission
211 No. Broadway
Wichita, Kansas

NORTH



Locate well correctly on above
Section Plat

Lane _____ County. Sec. 12 Twp. 16S Rge. 27W (E) _____ (W)
Location as "NE/CNW/SE/SW" or footage from lines _____ C NE SE
Lease Owner. Sioux Petroleum Company
Lease Name. Evel Well No. 1
Office Address. W. F. Roland, 104 East Kansas, Medicine Lodge, Ks.
Character of Well (completed as Oil, Gas or Dry Hole) Dry Hole
Date well completed 11-16-65 19__
Application for plugging filed 11-16-65 19__
Application for plugging approved 11-16-65 19__
Plugging commenced 11-16-65 19__
Plugging completed 11-16-65 19__
Reason for abandonment of well or producing formation Dry Hole

If a producing well is abandoned, date of last production _____ 19__
Was permission obtained from the Conservation Division or its agents before plugging was commenced? yes

Name of Conservation Agent who supervised plugging of this well W. L. Nichols, Moreland, Kansas
Producing formation _____ Depth to top _____ Bottom _____ Total Depth of Well 4572 Feet
Show depth and thickness of all water, oil and gas formations.

OIL, GAS OR WATER RECORDS

CASING RECORD

FORMATION	CONTENT	FROM	TO	SIZE	PUT IN	PULLED OUT
				8 5/8"	110'	none

Describe in detail the manner in which the well was plugged, indicating where the mud fluid was placed and the method or methods used in introducing it into the hole. If cement or other plugs were used, state the character of same and depth placed, from _____ feet to _____ feet for each plug set.

Mud to 600', plug, 20 sks. cement
Mud to 140', plug, 1/2 sk. hulls, 20 sks. cement
Mud to 40', plug, 10 sks. cement

RECEIVED
STATE CORPORATION COMMISSION

NOV 23 1965

CONSERVATION DIVISION
WICHITA, KANSAS

(If additional description is necessary, use BACK of this sheet)

Name of Plugging Contractor Leben Drilling, Inc.
Address P. O. Box 486, Great Bend, Kansas 67530

STATE OF KANSAS, COUNTY OF BARTON, ss.
Leslie Kite

(employee of owner) or (owner or operator) of the above-described well, being first duly sworn on oath, says: That I have knowledge of the facts, statements, and matters herein contained and the log of the above-described well as filed and that the same are true and correct. So help me God.

(Signature) Leslie Kite

P. O. Box 486, Great Bend, Kansas
(Address)

SUBSCRIBED AND SWORN TO before me this 22nd day of November, 1965

My commission expires April 1, 1967

Alvanda Nichols
Notary Public.

15-101-30056-00-00

DRILLER'S LOG

COMPANY: Sioux Petroleum Company
 CONTRACTOR: LEBEN DRILLING, INC.
 FARM: EVEL #1
 LOCATION: C NE SE Sec. 12-16S-27W
 LANE COUNTY, KANSAS
 COMMENCED: 11-6-65
 COMPLETED: 11-16-65

0	111	Clay, Sand
111	970	Shale
970	1870	Shale, Shells
1870	2050	Shale
2050	2090	Anhydrite
2090	2600	Shale, Shells
2600	2890	Shale, Lime
2890	3010	Fort Riley Lime
3010	4025	Lime, Shale
4025	4533	Lime
4533	4545	Lime, Sand
4545	4572	Mississippi
	<u>4572</u>	<u>RTD - D. & A.</u>


RECEIVED
STATE CORPORATION COMMISSION

NOV 23 1965

STATE CORPORATION COMMISSION
TOPEKA, KANSAS

Set 8 5/8" used surface casing @ 110' with landing joint cemented with 125 sacks Posmix Sunset 2% Gel


I, Leslie Kite, do hereby certify that the above and foregoing is a true and correct copy of the log of the Evel #1 well, located C NE SE of Section 12, Township 16 South, Range 27 West, Lane County, Kansas, as reflected by the records of Leben Drilling, Inc.



 Leslie Kite

STATE OF KANSAS)
) SS
 COUNTY OF BARTON)

Subscribed and sworn to beforeme, a Notary Public, in and for Barton County, Kansas, this 22nd day of November, 1965.



 Ulanda Nichols

My Commission Expires:
 April 1, 1967