

15-101-20032-00-00

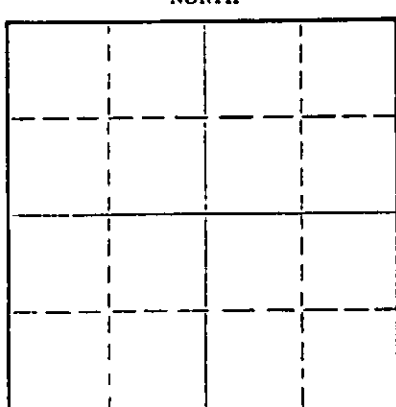
STATE OF KANSAS
STATE CORPORATION COMMISSION

Form CP-4

Give All Information Completely
Make Required Affidavit
Mail or Deliver Report to:
Conservation Division
State Corporation Commission
212 No. Market
Wichita, Kansas 67202

WELL PLUGGING RECORD

Lane _____ County, Sec. 12 Twp. 16S Rge. 27W (E) _____ (W) _____
Location as "NE/CNW/SW" or footage from lines W 1/2 NE NW
Lease Owner Donald C. Slawson
Lease Name U. S. A. Well No. 2
Office Address Suite 408 One Twenty Building-Wichita, Kansas 67202
Character of Well (completed as Oil, Gas or Dry Hole) Dry Hole
Date well completed February 26, 1972
Application for plugging filed February 26, 1972
Application for plugging approved February 26, 1972
Plugging commenced February 26, 1972
Plugging completed February 27, 1972
Reason for abandonment of well or producing formation Dry Hole



Locate well correctly on above Section Plat

If a producing well is abandoned, date of last production _____ 19____
Was permission obtained from the Conservation Division or its agents before plugging was commenced? Yes

Name of Conservation Agent who supervised plugging of this well W. L. Nichols-Box 157-Morland, Kansas
Producing formation _____ Depth to top _____ Bottom _____ Total Depth of Well 4520 Feet
Show depth and thickness of all water, oil and gas formations.

OIL, GAS OR WATER RECORDS

CASING RECORD

FORMATION	CONTENT	FROM	TO	SIZE	PUT IN	PULLED OUT
		0	291'	8 5/8"	X	

Describe in detail the manner in which the well was plugged, indicating where the mud fluid was placed and the method or methods used in introducing it into the hole. If cement or other plugs were used, state the character of same and depth placed, from _____ feet to _____ feet for each plug set.

Plug at 875' with 110 sx cement
Plug at 290' with 30 sx cement
Plug and hulls at 40' with 10 sx cement
2 sx cement in rat hole

Job completed at 3:00 a.m. February 27, 1972

RECEIVED
STATE CORPORATION COMMISSION
MAR 6 1972
CONSERVATION DIVISION
WICHITA, KANSAS


(If additional description is necessary, use BACK of this sheet)

Name of Plugging Contractor Slawson Drilling Company, Inc.
Address Suite 408 One Twenty Building - Wichita, Kansas 67202

STATE OF KANSAS, COUNTY OF SEDGWICK, ss.
MAXINE V. STARR (employee of owner) or (owner or operator) of the above-described

well, being first duly sworn on oath, says: That I have knowledge of the facts, statements, and matters herein contained and the log of the above-described well as filed and that the same are true and correct. So help me God.

(Signature) Maxine V. Starr
408 One Twenty Building-Wichita, Kansas 67202
(Address)



Subscribed and sworn to before me this 3rd day of March, 1972.
My commission expires 15, 1972
Linda R. Mitchell
Notary Public.

15-101-20032-00-00

WELL LOG

Company: Donald C. Slawson
 Suite 408 One Twenty Building
 Wichita, Kansas 67202

Lease: U. S. A. #2
 W½ NE NW, Sec. 12-16-27W
 Lane County, Kansas

Total Depth: 4520' Elevation: 2538 K.B.

Contractor: Slawson Drilling Company, Inc.

Commenced: February 18, 1972

Completed: February 27, 1972

Casing: 8 5/8" at 291' with 250 sx cement

RECEIVED
 STATE CORPORATION COMMISSION
 MAP 6 1972
 CONSERVATION DIVISION
 Wichita, Kansas

0-1947	Shale & Shells
1947-1986	Anhydrite
1986-2158	Shale & Lime
2158-3823	Lime & Shale
3823-4520	Lime
4520	Total Depth


STATE OF KANSAS)
) SS:
 COUNTY OF SEDGWICK)

I, Maxine V. Starr, of the Slawson Drilling Company, Inc., upon oath state that the above and foregoing is a true and correct copy of the log of the U. S. A. #2 well.

Maxine V. Starr

 MAXINE V. STARR

Subscribed and sworn to before me this 3rd day of March, 1972.



Linda R. Mitchell

 Linda R. Mitchell, Notary Public