

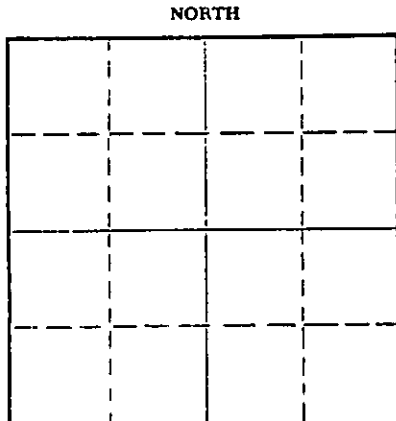
15-101-20030-0000

STATE OF KANSAS
STATE CORPORATION COMMISSION

Form CP-4

Give All Info on Completely
Make Required Affidavit
Mail or Deliver Report to:
Conservation Division
State Corporation Commission
212 No. Market
Wichita, Kansas 67202

WELL PLUGGING RECORD



Locate well correctly on above
Section Plat

Lane _____ County, Sec. 2 Twp. 16S Rge. 27W (E) _____ (W) _____
Location as "NE/CNW/SE/SW" or footage from lines SE SW NE
Lease Owner Donald C. Slawson
Lease Name Offner 'A' Well No. 1
Office Address 408 One Twenty Building-Wichita, Kansas
Character of Well (completed as Oil, Gas or Dry Hole) Dry Hole
Date well completed February 7, 1972
Application for plugging filed February 7, 1972
Application for plugging approved February 7, 1972
Plugging commenced February 7, 1972
Plugging completed February 7, 1972
Reason for abandonment of well or producing formation Dry Hole

If a producing well is abandoned, date of last production _____ 19____
Was permission obtained from the Conservation Division or its agents before plugging was commenced? Yes

Name of Conservation Agent who supervised plugging of this well W. L. Nichols-Box 157-Morland, Kansas
Producing formation _____ Depth to top _____ Bottom _____ Total Depth of Well 4470 Feet
Show depth and thickness of all water, oil and gas formations.

OIL, GAS OR WATER RECORDS

CASING RECORD

FORMATION	CONTENT	FROM	TO	SIZE	PUT IN	PULLED OUT
		0	236'	8 5/8"	X	

Describe in detail the manner in which the well was plugged, indicating where the mud fluid was placed and the method or methods used in introducing it into the hole. If cement or other plugs were used, state the character of same and depth placed, from _____ feet to _____ feet for each plug set.

Mud to 825'; set plug; 110 sx cement
Mud to 245'; set plug; 30 sx cement
Set plug at 40'; 1/2 sac hulls; 10 sx cement
2 sx cement in rat hole

RECEIVED
STATE CORPORATION COMMISSION
FEB 23 1972
CONSERVATION DIVISION
WICHITA, KANSAS

Completed at 6:45 a.m. February 7, 1972

(If additional description is necessary, use BACK of this sheet)

Name of Plugging Contractor Slawson Drilling Company, Inc.
Address Suite 408 One Twenty Building - Wichita, Kansas 67202

STATE OF KANSAS, COUNTY OF SEDGWICK, ss.


MAXINE V. STARR (employee of owner) or (owner or operator) of the above-described well, being first duly sworn on oath, says: That I have knowledge of the facts, statements, and matters herein contained and the log of the above-described well as filed and that the same are true and correct. So help me God.

(Signature)

Maxine V. Starr

408 One Twenty Building-Wichita, Kansas 67202
(Address)

Subscribed and sworn to before me this 22nd day of February, 1972



Linda R. Mitchell
Linda R. Mitchell

Notary Public.

My commission expires

May 15, 1975

15-101-20030-00-00

WELL LOG

Company: Donald C. Slawson
 Suite 408 One Twenty Building
 Wichita, Kansas 67202

Lease: Offner 'A' #1
 SE SW NE, Sec. 2-16S-27W
 Lane County, Kansas

Total Depth: 4470' Elevation: 2483 K.B.

Contractor: Slawson Drilling Company, Inc.

Commenced: January 29, 1972

Completed: February 7, 1972

Casing: 8 5/8" at 236' with 225 sx cement

0-229	Surface Clay
229-1909	Shale & Shells
1909-1946	Anhydrite
1946-1990	Shale & Shells
1990-2500	Shale & Lime
2500-3731	Lime & Shale
3731-4470	Lime
4470	Total Depth


RECEIVED
 STATE CORPORATION COMMISSION
 FEB 23 1972
 CONSERVATION DIVISION
 Wichita, Kansas

STATE OF KANSAS)
) SS:
 COUNTY OF SEDGWICK)

I, Maxine V. Starr, of the Slawson Drilling Company, Inc., upon oath state that the above and foregoing is a true and correct copy of the log of the Offner 'A' #1 well.

Maxine V. Starr
 MAXINE V. STARR

Subscribed and sworn to before me this 22nd day of February, 1972.



Linda R. Mitchell
 Linda R. Mitchell, Notary Public

Commission Expires: February 15, 1972