

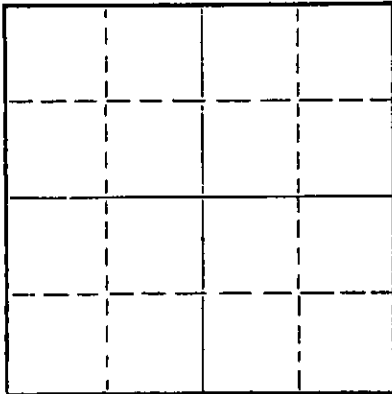
STATE OF KANSAS
STATE CORPORATION COMMISSION

WELL PLUGGING RECORD

Give All Information Completely
Make Required Affidavit
Mail or Deliver Report to:
Conservation Division
State Corporation Commission
212 No. Market
Wichita, Kansas

Rice County. Sec. 10 Twp. 21S Rge. (E)9 (W)
Location as "NE/CNW'SW" or footage from lines C NE NW
Lease Owner Aspen Drilling Co. and Dean & Clark, Inc.
Lease Name Klady Well No. 1
Office Address P. O. Box 783, Great Bend, Kansas
Character of Well (completed as Oil, Gas or Dry Hole) Dry Hole
Date well completed February 27 1967
Application for plugging filed March 1 1967
Application for plugging approved March 7 1967
Plugging commenced February 27 1967
Plugging completed same 1967
Reason for abandonment of well or producing formation dry hole

NORTH



Locate well correctly on above
Section Plat

If a producing well is abandoned, date of last production _____ 19____
Was permission obtained from the Conservation Division or its agents before plugging was com-
menced? yes

Name of Conservation Agent who supervised plugging of this well Gilbert Toman, Box 180, Holyrood, Ks.
Producing formation _____ Depth to top _____ Bottom _____ Total Depth of Well _____ Feet
Show depth and thickness of all water, oil and gas formations.

OIL, GAS OR WATER RECORDS

CASING RECORD

FORMATION	CONTENT	FROM	TO	SIZE	PUT IN	PULLED OUT
Set at 209'				8 5/8"	201'	

Describe in detail the manner in which the well was plugged, indicating where the mud fluid was placed and the method or methods used in introducing it into the hole. If cement or other plugs were used, state the character of same and depth placed, from _____ feet to _____ feet for each plug set.

Mud to 200', wood plug, 1/4 sack Hulls & 25 sacks cement.
Mud to 40', wood plug, 1/4 sack Hulls & 10 sacks cement.

4557 20 1967 03-20-67

(If additional description is necessary, use BACK of this sheet)

Name of Plugging Contractor Company Tools
Address P. O. Box 783, Great Bend, Kansas

STATE OF Kansas, COUNTY OF Barton, ss.
William S. Schachle (employee of owner) or (owner or operator) of the above-described well, being first duly sworn on oath, says: That I have knowledge of the facts, statements, and matters herein contained and the log of the above-described well as filed and that the same are true and correct. So help me God.

(Signature) William S. Schachle
P. O. Box 783, Great Bend, Kansas
(Address)

SUBSCRIBED AND SWORN TO before me this 9th day of March, 1967

Theresa Fullman
Notary Public.

My commission expires April 18, 1968

D R I L L E R S L O G

COMPANY	Aspen Drilling Co.
CONTRACTOR	Aspen Drilling Co.
LEASE NAME	Klady #1
LOCATION	C NE NW, Sec.10-T21S-R9W Rice County, Kansas
ELEVATION	1674 GR 1679 KB
SURFACE CASING	5 JTS.(201') 8 5/8"
COMMENCED	February 19, 1967
COMPLETED	February 27, 1967
ROTARY TOTAL DEPTH	3455'

<u>FORMATION</u>	<u>DEPTH</u>	
Clay-Sand	90	Spudded in 12 1/4" hole at 2:30 PM
Red-Bed	262	2-19-67. Ran 5 jts.(201') 8 5/8"
Anhydrite	280	casing set at 209', cemented
Shale-Shells	570	with 175 sacks Sunset. Plug
Shale	1200	down 7:30 PM.
Shale-Shells	1350	
Shale-Lime	1475	DST #1 2955-75
Lime-Shale	1995	DST #2 2972-3005
Shale	2575	
Lime & Shale	2970	Ran Electric Log
Lime	3290	
Conglomerate	3340	Plugged and abandoned
Lime	3430	
Arbuckle	3455	
TD	3455	

FORMATION TOPS


Heebner	2774-1095
Brown Lime	2910-1231
Lansing-Kansas	
City	2939-1260
Base Kansas City	3237-1558
Conglomerate	3280-1601
Maq	3305-1626
Viola	3326-1647
Simpson Sand	3384-1705
Arbuckle	3451-1772

CONVEYED TO THE PUBLIC
 MAR 20 1967
 COUNTY OF BARTON
 KANSAS

AFFIDAVIT


STATE OF KANSAS)
 COUNTY OF BARTON) ss:

The undersigned, being duly sworn on oath, states that the above statement and log are a true and correct record and log of the well drilled at the location above described.


 William S. Schachle

Subscribed and sworn to before me this 1st day of March, 1967.

My Commission expires: April 18, 1968


 Notary Public