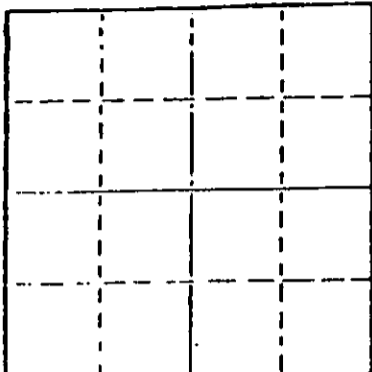


STATE OF KANSAS  
STATE CORPORATION COMMISSION

WELL PLUGGING RECORD

Give All Information Completely  
Make Required Affidavit  
Mail or Deliver Report to  
Conservation Division  
State Corporation Comm.  
245 North Water  
Wichita, KS 67202

Ness County. Sec. 28 Twp. 17 Rge. 22 E/W  
Location as "NE/CNW $\frac{1}{4}$ SW $\frac{1}{4}$ " or footage from lines \_\_\_\_\_  
SW NW SW  
Lease Owner Big Creek Oil, Inc.  
Lease Name Pavlu Well No. 1  
Office Address Box 17 Munjor Route, Hays, KS 67601  
Character of Well (Completed as Oil, Gas or Dry Hole) \_\_\_\_\_



Locate well correctly on above  
Section Plot

Dry Hole  
Date Well completed 6-30 1978  
Application for plugging filed 6-30 1978  
Application for plugging approved 6-30 1978  
Plugging commenced 6-30 1978  
Plugging completed 6-30 1978  
Reason for abandonment of well or producing formation \_\_\_\_\_  
Dry Hole

If a producing well is abandoned, date of last production 19\_\_

Was permission obtained from the Conservation Division or its agents before plugging was commenced? Yes

Name of Conservation Agent who supervised plugging of this well Leo Massey  
Producing formation None Depth to top Bottom Total Depth of Well 4301'  
Show depth and thickness of all water, oil and gas formations.

OIL, GAS OR WATER RECORDS

CASING RECORD

FORMATION	CONTENT	FROM	TO	SIZE	PUT IN	PULLED OUT
				8-5/8	232	-0-

Describe in detail the manner in which the well was plugged, indicating where the mud fluid was placed and the method or methods used in introducing it into the hold. If cement or other plugs were used, state the character of same and depth placed, from \_\_\_\_\_ feet to \_\_\_\_\_ feet for each plug set.

Mud laden fluid 4301 to 660'  
70 sks cement @ 660'  
25 sks cement @ 240'  
10 sks cement @ 40'  
2 sks cement in rat hole

RECEIVED  
STATE CORPORATION COMMISSION

JUL 05 1978

CONSERVATION DIVISION  
Wichita, Kansas

(If additional description is necessary, use BACK of this sheet)

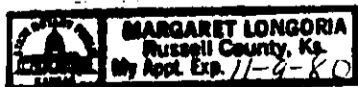
Name of Plugging Contractor Emphasis Oil Operations

STATE OF KANSAS COUNTY OF RUSSELL, ss.  
Joe K. Branum (employee of owner) or (owner or operator)  
of the above-described well, being first duly sworn on oath, says: That I have knowledge of the facts, statements, and matters herein contained and the log of the above-described well as filed and that the same are true and correct. So help me God.

(Signature) Joe K. Branum  
Box 506, Russell, Kansas 67665  
(Address)

SUBSCRIBED AND SWORN TO before me this 3rd day of July, 1978

My commission expires \_\_\_\_\_



Margaret Longoria  
Notary Public.

15-135-21492-00-00

EMPHASIS OIL OPERATIONS

P.O. Box 506

Russell, Kansas 67665

DELLERS LOG

OPERATOR: Big Creek Oil, Inc.  
Box 17 Major Route  
Hays, Kansas 67601

CONTRACTOR: Emphasis Oil Operations  
Box 506  
Russell, Kansas 67665

LEASE: Pavlu

WELL: #1

LOCATION: SW NW SW  
Section 28-17-22  
Ness County, Kansas

Total Depth: 4301'

Elevation: 2251' K.B.

Commenced: 6-22-78

Completed: 6-30-78

Casing: 8-5/8 @ 232'

Status: Dry Hole

DEPTHS & FORMATIONS

(All measurements from K.B.)

Soil & sand	65	Shale & lime	3075
Shale	245	Shale, lime & shells	3200
Sand & shale	1529	Shale & lime	4188
Shale & shells	1780	Lime (R.T.D.)	4301
Shale	2557		

RECEIVED  
STATE CORPORATION COMMISSION

JUL 05 1978

STATE OF KANSAS )  
COUNTY OF RUSSELL) ss


CONSERVATION DIVISION  
Wichita, Kansas

I, Joe K. Branum, of Emphasis Oil Operations, state that the above and foregoing is a true and correct log of the above captioned well.

Joe K. Branum  
Joe K. Branum

Subscribed and sworn to before me this 3rd day of July, 1978.

My Commission Expires:



Margaret Langoria  
Notary Public

EMPHASIS OIL OPERATIONS

DELLERS LOG