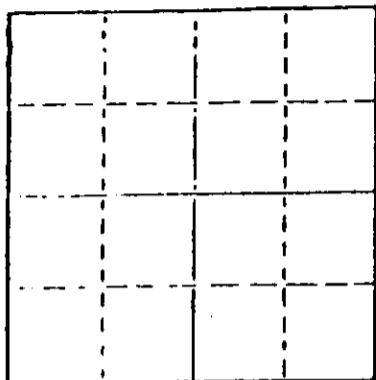


STATE OF KANSAS  
STATE CORPORATION COMMISSION

WELL PLUGGING RECORD

Give All Information Completely  
Make Required Affidavit  
Mail or Deliver Report to  
Conservation Division  
State Corporation Comm.  
245 North Water  
Wichita, KS 67202



Ness County. Sec. 32 Twp. 17S Rge. 22W E/W  
Location as "NE/CNW 1/4 SW 1/4" or footage from lines  
NE NW  
Lease Owner Dunne-Gardner Petroleum, Inc.  
Lease Name Moore Well No. 1  
Office Address Suite 250, 200 West Douglas, Wichita, KS  
Character of Well (Completed as Oil, Gas or Dry Hole)

Dry hole  
Date Well completed August 8, 1979  
Application for plugging filed August 8, 1979  
Application for plugging approved August 8, 1979  
Plugging commenced August 8, 1979  
Plugging completed August 8, 1979  
Reason for abandonment of well or producing formation

Dry hole  
If a producing well is abandoned, date of last production 19

Was permission obtained from the Conservation Division or its agents before plugging was commenced? yes

Name of Conservation Agent who supervised plugging of this well Marion Schmidt  
Producing formation Depth to top Bottom Total Depth of Well 4360'  
Show depth and thickness of all water, oil and gas formations.

OIL, GAS OR WATER RECORDS

CASING RECORD

FORMATION	CONTENT	FROM	TO	SIZE	PUT IN	PULLED OUT
				8-5/8"	365'	--

Describe in detail the manner in which the well was plugged, indicating where the mud fluid was placed and the method or methods used in introducing it into the hold. If cement or other plugs were used, state the character of same and depth placed, from feet to feet for each plug set.

- Mud to 790', 70 sacks cement
- Mud to 360', 20 sacks cement
- Mud to 40', plug, 1/4 sack hulls
- 10 sacks cement, 3 sacks in rathole


RECEIVED  
STATE CORPORATION COMMISSION  
AUG 17 1979  
Wichita, Kansas

(If additional description is necessary, use back of this sheet)  
Name of Plugging Contractor

STATE OF KANSAS COUNTY OF SEDGWICK, ss.  
Donald E. Hunt (employee of owner) or (owner or operator)  
of the above-described well, being first duly sworn on oath, says: That I have knowledge of the facts, statements, and matters herein contained and the log of the above-described well as filed and that the same are true and correct. So help me God.

(Signature) Donald E. Hunt  
Suite 250, 200 W. Douglas, Wichita, KS 67202  
(Address)

Subscribed and sworn to before me this 16th day of August, 1979



Kathleen L. Durbin  
Notary Public.

My commission expires January 4, 1981

DRILLERS LOG

#1 MOORE  
NE NW Section 32-17S-22W  
Ness County, Kansas

OPERATOR: DUNNE-GARDNER PETROLEUM, INC.  
Suite 250, 200 West Douglas  
Wichita, Kansas 67202

CONTRACTOR: DUNNE-GARDNER PETROLEUM, INC.  
Suite 250, 200 West Douglas  
Wichita, Kansas 67202

COMMENCED: August 2, 1979

COMPLETED: August 8, 1979

CASING RECORD: 8-5/8" @ 365' w/250 sx

<u>FROM</u>	<u>TO</u>	<u>DESCRIPTION</u>
0	365	Sand and shale
365	878	Red bed and shale
878	883	Blaine
883	1236	Sand and shale
1236	1560	Shale and anhydrite
1560	1570	Anhydrite
1570	2110	Shale and shells
2110	3865	Shale and lime
3865	4360	Lime
4360		Rotary total depth

STATE OF KANSAS )  
 ) ss.  
COUNTY OF SEDGWICK)


I hereby certify that the above is a true and correct log to the best of my knowledge and belief.

Donald E. Hunt  
Donald E. Hunt

Subscribed and sworn to before me this 16th day of August, 1979.

My appointment expires:  
January 4, 1981

Kathleen G. Durbin  
Notary Public



RECORDED  
AUG 21 1979