

15-135-21601-00-00

STATE OF KANSAS
STATE CORPORATION COMMISSION


Form CP-4

Give All Information Completely
Make Required Affidavit
Mail or Deliver Report to:
Conservation Division
State Corporation Commission
P. O. Box 17027
Wichita, Kansas 67217
NORTH

WELL PLUGGING RECORD

Ness County, Sec. 13 Twp. 17S Rge. (E) 26W (W)

Location as "NE/CNWSW" or footage from lines C NW SE
Lease Owner Chief Drilling Co., Inc.
Lease Name Ouenzer Well No. #1
Office Address 905 Century Plaza, Wichita, Ks. 67202
Character of Well (completed as Oil, Gas or Dry Hole) Dry Hole
Date well completed March 29, 1979 19
Application for plugging filed March 29, 1979 19
Application for plugging approved March 29, 1979 19
Plugging commenced March 29, 1979 19
Plugging completed March 29, 1979 19
Reason for abandonment of well or producing formation Dry hole



Locate well correctly on above Section Plat

If a producing well is abandoned, date of last production 19
Was permission obtained from the Conservation Division or its agents before plugging was commenced? Yes

Name of Conservation Agent who supervised plugging of this well Leo Massey
Producing formation Depth to top Bottom Total Depth of Well 4459' Feet
Show depth and thickness of all water, oil and gas formations.


OIL, GAS OR WATER RECORDS

CASING RECORD

FORMATION	CONTENT	FROM	TO	SIZE	PUT IN	PULLED OUT
		0	264'	8 5/8"		

Describe in detail the manner in which the well was plugged, indicating where the mud fluid was placed and the method or methods used in introducing it into the hole. If cement or other plugs were used, state the character of same and depth placed, from feet to feet for each plug set.

Plugged through drill pipe @ 720' w/70 sx. cement
Plugged through drill pipe @ 240' w/20 sx. cement
Plugged through drill pipe @ 40' w/10 sx. cement



(If additional description is necessary, use BACK of this sheet)

Name of Plugging Contractor Chief Drilling Co., Inc.
Address 905 Century Plaza, Wichita, Kansas 67202

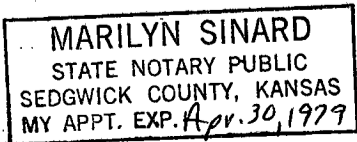
STATE OF KANSAS, COUNTY OF SEDGWICK, ss.
Jim Robinson (employee of owner) or (owner or operator) of the above-described well, being first duly sworn on oath, says: That I have knowledge of the facts, statements, and matters herein contained and the log of the above-described well as filed and that the same are true and correct. So help me God.

(Signature) Jim Robinson
905 Century Plaza, Wichita, Kansas 67202
(Address)

SUBSCRIBED AND SWORN TO before me this 2nd day of April, 1979

Marilyn Sinard
Marilyn Sinard Notary Public.

My commission expires



WELL LOG

CHIEF DRILLING CO., INC.
 905 Century Plaza
 Wichita, Kansas 67202

#1 QUENZER
 C NW SE Sec. 13-17S-26W
 Ness County, Kansas

CONTRACTOR: Warrior Drilling, Inc.
 CASING RECORD: 8 5/8" @ 264' w/175 sx.

COMMENCED: March 20, 1979
 COMPLETED: March 29, 1979

<u>FORMATION</u>	<u>FROM</u>	<u>TO</u>	<u>ELEVATIONS</u>
Surface Sand	0	258	2491 Gr.
Shale & Sand	258	1040	2493 D.F.
Sand & Shale	1040	1833	2496 K.B.
Anhydrite	1833	1876	
Shale	1876	2552	
Shale & Lime	2552	3405	
Lime & Shale	3405	4018	
Lime	4018	4459	
RTD	4459		


D & A

RECEIVED
 STATE GEOLOGICAL COMMISSION
 APR - 3 1979
 CONSERVATION DIVISION
 Wichita, Kansas

STATE OF KANSAS, COUNTY OF SEDGWICK) ss:


I hereby certify that the above is a true and correct copy of the Driller's Log of the well drilled in the C NW SE of Sec. 13-17S-26W,
Ness County, Kansas, to the best of my knowledge and belief.

CHIEF DRILLING CO., INC.


 Jim Robinson, Vice-President

Subscribed and sworn to before me this 2nd day of April, 1979

MARILYN SINARD
 STATE NOTARY PUBLIC
 SEDGWICK COUNTY, KANSAS
 MY APPT. EXP. Apr. 30, 1979


 Marilyn Sinard Notary Public