

15-135-20696-00-00

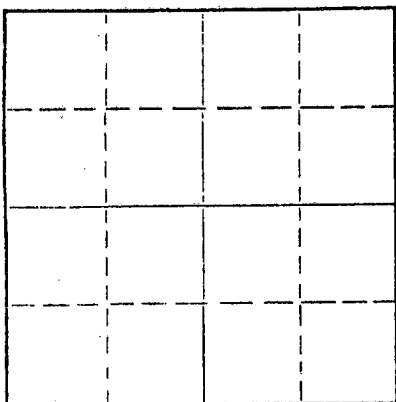
STATE OF KANSAS
STATE CORPORATION COMMISSION

Form CP-4

Give All Information Completely
Make Required Affidavit
Mail or Deliver Report to:
Conservation Division
State Corporation Commission
212 No. Market
Wichita, Kansas 67202

WELL PLUGGING RECORD

Ness County, Sed 4 Twp 17S Rge. 26W (E) (W)
Location as "NE/CNWxSWx" or footage from lines SE NE
Lease Owner Beardmore Oil Inc.
Lease Name Fridell Well No. 1
Office Address 700 One Twenty Bldg. Wichita, Kansas
Character of Well (completed as Oil, Gas or Dry Hole) Dry Hole
Date well completed 10-27 19 72
Application for plugging filed 10-27 19 72
Application for plugging approved 10-27 19 72
Plugging commenced 10-27 19 72
Plugging completed 10-27 19 72
Reason for abandonment of well or producing formation commercial quantity of oil not found
If a producing well is abandoned, date of last production 19
Was permission obtained from the Conservation Division or its agents before plugging was commenced? yes



Locate well correctly on above
Section Plat

Name of Conservation Agent who supervised plugging of this well Leo M. Massey, Hays, Kansas
Producing formation _____ Depth to top _____ Bottom _____ Total Depth of Well 4510 Feet
Show depth and thickness of all water, oil and gas formations.

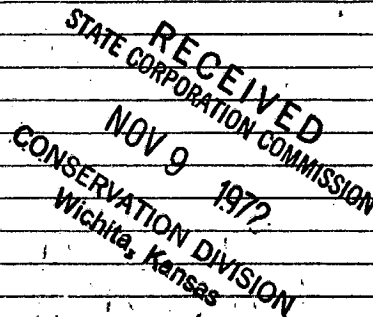
OIL, GAS OR WATER RECORDS

CASING RECORD

FORMATION	CONTENT	FROM	TO	SIZE	PUT IN	PULLED OUT
				8-5/8"	276'	

Describe in detail the manner in which the well was plugged, indicating where the mud fluid was placed and the method or methods used in introducing it into the hole. If cement or other plugs were used, state the character of same and depth placed, from _____ feet to _____ feet for each plug set.

1st plug - 720' w/70 sxs, cement
2nd plug - 240' w/20 sxs,
Top plug @ 40' solid plug w/10 sxs.



(If additional description is necessary, use BACK of this sheet)

Name of Plugging Contractor Rains & Williamson Oil Co., Inc.
Address 435 Page Court Bldg. Wichita, Kansas

STATE OF Kansas, COUNTY OF Sedgwick, ss.
Wilson Rains, President (employee of owner) or (owner or operator) of the above-described well, being first duly sworn on oath, says: That I have knowledge of the facts, statements, and matters herein contained and the log of the above-described well as filed and that the same are true and correct. So help me God.

(Signature) Wilson Rains
Wilson Rains
435 Page Court Bldg. Wichita, Ks.
(Address)

Subscribed and Sworn to before me this 30th day of October, 1972

Juanita M. Green
Juanita M. Green - Notary Public.
Commission expires October 4, 1975



WELL LOG

COMPANY Beardmore Oil Inc.

SEC. 14 T. 17S R. 26W
LOC. SE NE

FARM Fridell

NO. 1


RIG. NO. 1

TOTAL DEPTH 4510'

COUNTY NESS
KANSAS

COMM. 10-16-72

COMP. 10-27-72



CONTRACTOR Rains & Williamson Oil Co., Inc.

CASINO
20
15
12
13

10
8 5/8" @ 276' w/175 SXS. cement, 2% C. ELEVATION
2% gel.

PRODUCTION D&A

FIGURES INDICATE BOTTOM OF FORMATIONS

Surface clay and shale	280
Shale and sand streaks	775
Red Bed and shale	1158
Shale	1360
Sand	1630
Red Bed	1876
Anhydrite	1910
Shale and shells	2200
Shale and lime	2405
Lime and shale	2950
Shale and lime	3605
Lime and shale	3865
Lime	4418
Lime w/chert and sand	4476
Core	4495
Lime	4510
<u>Rotary Total Depth</u>	<u>4510</u>

RECEIVED
STATE CORPORATION COMMISSION
NOV 9 1972
CONSERVATION DIVISION
Wichita, Kansas

State of Kansas }
County of Sedgwick } ss:

I, Wilson Rains, President of the Rains & Williamson Oil Co., Inc. Company

upon oath state that the above and foregoing is a true and correct copy of the log of the Fridell #1 well.

Wilson Rains
Wilson Rains



Subscribed and sworn to before me this 30th day of October 1972

My Commission Expires: October 4, 1975

Juanita M. Green
NOTARY PUBLIC
Juanita M. Green