

NOTICE OF INTENTION TO DRILL

15-135-20,164-00-00


TO BE FILED WITH THE STATE CORPORATION COMMISSION PRIOR TO COMMENCEMENT OF WELL


1. Operator Imperial Oil Co. Address 780 Fourth National Bldg., Wichita
2. Lease name Ramsey Well No. 1 County Ness
3. Well Location C SE NE Sec. 16 Township 17S Range 21W
4. Well to be drilled 660 ft. from nearest lease line.
5. Drilling Contractor Imperial Oil Co. Address same
6. Type of equipment: Rotary Cable Tool Approx. date operation to begin 7-1- 1968
7. Well to be drilled for Oil Gas Disposal Input Estimated Total Depth of Well 4200 ft.
8. Depth of deepest fresh water well within one mile of location unknown ft. If none exists, write NONE
9. Ground elevation at location is approx. unknown ft. higher or unknown ft. lower than ground elevation at water well.
10. Depth of the deepest municipal water well within three miles of location unknown ft. If none exists, write NONE
11. Operator states that he will set surface pipe at least 25 ft. below all Tertiary or unconsolidated deposits and, taking into consideration differences in ground elevations, that the minimum depth necessary, to the best of his knowledge and belief, to protect all fresh water zones is 175 ft. and operator agrees to set surface pipe at this location to a depth of not less than 200 ft. Alternate 1 Alternate 2

REMARKS:

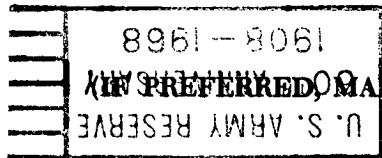
IMPERIAL OIL COMPANY

Signature of Operator





**State Corporation Commission of Kansas
Conservation Division
500 Insurance Building
212 North Market
Wichita, Kansas 67202**



**RECEIVED
STATE CORPORATION COMMISSION
JUL 2 1968
CONSERVATION DIVISION
Wichita, Kansas
07-02-1968**