

15-135-20603-00-00

STATE OF KANSAS
STATE CORPORATION COMMISSION

Form CP-4

Give All Information Completely
Make Required Affidavit
Mail or Deliver Report to:
Conservation Division
State Corporation Commission
212 No. Market
Wichita, Kansas 67202

WELL PLUGGING RECORD

Ness County. Sec. 36 Twp. 17S Rge. 24W (E) (W)

Location as "NE/CNW/SW" or footage from lines C NE NW
Lease Owner Dunne-Gardner Petroleum, Inc. & Resources Investment Corp.

Lease Name Ummel Well No. 1

Office Address Suite 250, 200 West Douglas, Wichita, Kansas 67202

Character of Well (completed as Oil, Gas or Dry Hole) Dry Hole

Date well completed 4-27 19 72

Application for plugging filed 4-27 19 72

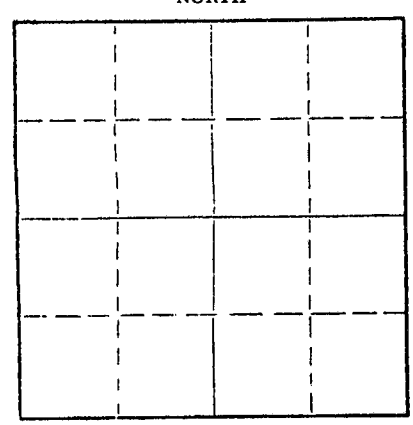
Application for plugging approved 4-27 19 72

Plugging commenced 4-27 19 72

Plugging completed 4-27 19 72

Reason for abandonment of well or producing formation _____

If a producing well is abandoned, date of last production _____ 19 _____
Was permission obtained from the Conservation Division or its agents before plugging was commenced? Yes



Locate well correctly on above Section Plat

Name of Conservation Agent who supervised plugging of this well Leo Massey

Producing formation _____ Depth to top _____ Bottom _____ Total Depth of Well 4484 Feet
Show depth and thickness of all water, oil and gas formations.

OIL, GAS OR WATER RECORDS

CASING RECORD

FORMATION	CONTENT	FROM	TO	SIZE	PUT IN	PULLED OUT
				8-5/8"	327'	-

Describe in detail the manner in which the well was plugged, indicating where the mud fluid was placed and the method or methods used in introducing it into the hole. If cement or other plugs were used, state the character of same and depth placed, from _____ feet to _____ feet for each plug set.

Mud to 700' - 70 sx cement
Mud to 300' - 20 sx cement
Mud to 40', plug, 1/2 sack hulls, 10 sx cement

RECEIVED
STATE CORPORATION COMMISSION
MAY 1 - 1972
CONSERVATION DIVISION
Wichita, Kansas
05-01-1972

(If additional description is necessary, use BACK of this sheet)

Name of Plugging Contractor _____
Address _____


STATE OF KANSAS, COUNTY OF SEDGWICK, ss.
Don Gardner (~~owner or operator~~) (owner or operator) of the above-described

well, being first duly sworn on oath, says: That I have knowledge of the facts, statements, and matters herein contained and the log of the above-described well as filed and that the same are true and correct. So help me God.

(Signature) [Signature]
Suite 250, 200 West Douglas, Wichita, Kansas
(Address)

SUBSCRIBED AND SWORN to before me this 27th day of April, 19 72

My commission expires December 14, 1973



Martha Bay
Notary Public.

15-135-20603-00-00

DRILLERS LOG

#1 UMMEL
C NE NW Section 36-17S-24W
Ness County, Kansas

OPERATOR: Dunne-Gardner Petroleum, Inc.
Suite 250, 200 West Douglas
Wichita, Kansas

CONTRACTOR: Dunne-Gardner Petroleum, Inc.
Suite 250, 200 West Douglas
Wichita, Kansas

COMMENCED: April 17, 1972

COMPLETED: April 27, 1972


CASING RECORD: 8-5/8" @ 327' w/250 sx

<u>FROM</u>	<u>TO</u>	<u>DESCRIPTION</u>
0	30	Clay and blue shale
30	1106	Shale
1106	1114	Anhydrite
1114	1200	Shale and shells
1200	1420	Sand
1420	1745	Shale and shells
1745	1780	Anhydrite
1780	1910	Shale
1910	2503	Shale and lime
2503	2810	Lime and shale
2810	2970	Lime
2970	3745	Lime and shale
3745	4484	Lime
4484		Rotary total depth

RECEIVED
STATE CORPORATION COMMISSION
MAY 1 - 1972
CONSERVATION DIVISION
Wichita, Kansas
05-01-1972


STATE OF KANSAS)
) ss
COUNTY OF SEDGWICK)

I hereby certify that the above is a true and correct log, to the best of my knowledge and belief.




Don Gardner

Subscribed and sworn to before me this 27th day of April, 1972.



My commission expires:
December 31, 1973



Manda Soyars
Notary Public