

WELL PLUGGING RECORD

Give All Information Completely  
 Make Required Affidavit

COUNTY Ness SEC. 28 TWP. 17 RGE. 24 E/W  
 Location as in quarters or footage from lines:

C SW NW ANBXC


Lease Owner Raymond Oil Co., Inc.

Lease Name Depper'schmidt Well No. #1

Office Address One Main Place Suite 900 Wichita, Ks. 67202

Character of Well (Completed as Oil, Gas or Dry Hole): Dry

Date Well Completed 4-7-83

Application for plugging filed 4-7-83

Plugging commenced 4-7-83

Plugging completed 4-7-83

Reason for abandonment of well or producing formation \_\_\_\_\_

Locate Well  
 correctly on above  
 Section Platt.

Was permission obtained from the Conservation Division or it's  
 Agent's before plugging was commenced? Yes

Name of Conservation Agent who supervised plugging of this well Marion Schmidt

Producing formation \_\_\_\_\_ Depth to top \_\_\_\_\_ bottom \_\_\_\_\_ T.D. 4400'

Show depth and thickness of all water, oil and gas formations.

OIL, GAS OR WATER RECORDS

Casing Record

Formation	Content	From	To	Size	Put in	Pulled Out
				8 5/8"	350'	NONE

Describe in detail the manner in which the well was plugged, indicating where the mud fluid was placed and the method or methods used in introducing it into the hold. If cement or other plugs were used, state the character of same and depth placed, from \_\_\_\_\_ feet to \_\_\_\_\_ feet for each plug set.

- Mud to 660', Spot 40 Sx. cement thru drill pipe.
- Mud to 400', Spot 35 sx. cement thru drill pipe.
- Mud to 40', Bridge plug, Spot 10 sx. cement thru drill pipe.
- Spot 15 sx. cement in rathole.

(If additional description is necessary, use BACK of this sheet)

Name of Plugging Contractor \_\_\_\_\_

STATE OF \_\_\_\_\_ COUNTY OF \_\_\_\_\_, ss.



(employee of owner) or (owner or operator) of the above-described well, being first duly sworn on oath, says: That I have knowledge of the facts, statements, and matters herein contained and the log of the above-described well as filed and that the same are true and correct. So help me God.


(Signature) Ernest L. Jaden  
 (Address) \_\_\_\_\_

SUBSCRIBED AND SWORN TO before me this 21<sup>st</sup> day of April, 1983

Carolyn J. Tjaden  
 Notary Public.

My Commission expires: \_\_\_\_\_





15-135-22375-00

# WHITE

ANDELLISDRILLING, Inc.

## DRILLERS LOG

OPERATOR: Raymond Oil Co., Inc. One Main Place, Suite 900 Wichita, Kansas 67202

CONTRACTOR: White & Ellis Drilling, Inc., 401 E. Douglas, Suite 500, Wichita, Ks. 67202

Lease Name Depperschmidt Well No. #1

Sec. 28 T. 17 R. 24W Spot C NW

County Ness State Kansas Elevation \_\_\_\_\_

### Casing Record:

Surface: 8 5/8" @ 350' with 200 sx. 3%cc  
2%gel

Production: \_\_\_\_\_ @ \_\_\_\_\_ with \_\_\_\_\_ sx.

Type Well: D & A Total Depth 4400'

Drilling Commenced 3-29-83 Drilling Completed 4-7-83

Formation	From	To	Tops
Cellar	0	7	Cherokee 4317
Shale, Sand	7	1608	
Sand, Shale	1608	1918	
Shale, Lime	1918	2930	
Shale	2930	3415	
Shale, Lime	3415	3870	
Lime	3870	4156	
Shale, Lime	4156	4250	
Lime	4250	4317	
Shale	4317	4351	
Lime, Chert	4351	4400	

RECEIVED  
STATE CORPORATION COMMISSION

APR 22 1983  
04-22-1983  
CONSERVATION DIVISION  
Wichita, Kansas