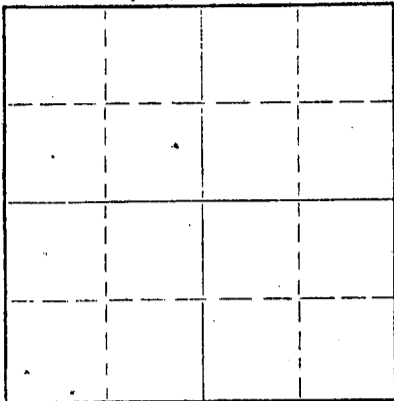


WELL PLUGGING RECORD

Give All Information Completely
Make Required Affidavit
File or Deliver Report to:
Conservation Division
State Corporation Commission
211 No. Broadway
Wichita, Kansas

Ellis County. Sec. 31 Twp. 11S Rge. 18W (E) (W)
Location as "NE/CNW/SW" or footage from lines SW NE NW
Lease Owner Raymond Oil Company, Inc.
Lease Name Wm. Johnson, Jr. Well No. 1
Office Address 410 Fourth National Bank Building, Wichita 2, Kansas
Character of Well (completed as Oil, Gas or Dry Hole) Dry Hole
Date well completed December 6, 19 62
Application for plugging filed December 6, (Verbal) 19 62
Application for plugging approved December 6, 19 62
Plugging commenced December 6, 19 62
Plugging completed December 6, 19 62
Reason for abandonment of well or producing formation Dry Hole

NORTH



Locate well correctly on above
Section Plat

If a producing well is abandoned, date of last production _____ 19____
Was permission obtained from the Conservation Division or its agents before plugging was commenced? yes

Name of Conservation Agent who supervised plugging of this well Eldon Petty, Hays, Kansas
Producing formation _____ Depth to top _____ Bottom _____ Total Depth of Well _____ Feet
Show depth and thickness of all water, oil and gas formations.

OIL, GAS OR WATER RECORDS

CASING RECORD

FORMATION	CONTENT	FROM	TO	SIZE	PUT IN	PULLED OUT
				8-5/8"	230'	

Describe in detail the manner in which the well was plugged, indicating where the mud fluid was placed and the method or methods used in introducing it into the hole. If cement or other plugs were used, state the character of same and depth placed, from _____ feet to _____ feet for each plug set.

Fill hole to 600' & Plug w/20 Sx. Cement
Fill hole to 220' & Plug w/20 Sx. Cement
Fill Hole to 30' & Plug w/10 Sx. Cement
2 Sx. cement in rat hole

RECEIVED
STATE CORPORATION COMMISSION
JAN 28 1963
CONSERVATION DIVISION
Wichita, Kansas

(If additional description is necessary, use BACK of this sheet)

Name of Plugging Contractor Raymond Oil Company, Inc.
Address 410 Fourth National Bank Building, Wichita 2, Kansas

STATE OF KANSAS, COUNTY OF SEDGWICK, ss.
Patrick R. Raymond (employee of owner) or (owner or operator) of the above-described well, being first duly sworn on oath, says: That I have knowledge of the facts, statements, and matters herein contained and the log of the above-described well as filed and that the same are true and correct. So help me God.

(Signature) [Signature]
410 Fourth National Bank Building, Wichita 2, Kansas
(Address)

SUBSCRIBED AND SWORN TO before me this 25th day of January 19 63
My commission expires July 9, 1966

[Signature]
Notary Public.



RAYMOND OIL COMPANY, INC.
No. 1 JOHNSON
Approx. SW NE NW 31-11-18W
Ellis County, Kansas

ELEVATION: 2078 KB
2076 DF

Contractor: Raymond Drilling Company - Rig #8
Commenced: November 13, 1962
Completed: December 6, 1962

Casing Record:
8-5/8" @ 230' w/175 Sx.

Figures Indicate Bottom of Formation

<u>Formation</u>	<u>Depth</u>
Post Rock and Shale	165
Shale	895
Dakota Sand	1100
Shale	1175
Shale and Redbed	1412
Anhydrite	1452
Shale and Shells	2097
Lime and Shale	2567
Shale and Lime	2686
Shale	2800
Shale and Lime	2965
Broken Lime	3063
Lime and Shale	3240
Lime	3290
Shale and Lime	3404 TD


TOPS

Topeka	3096
Heebner	3322
Lansing	3369
Rotary Total Depth	3404

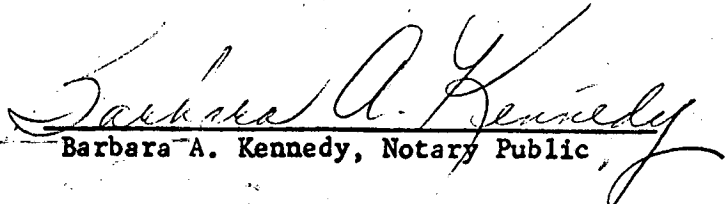
RECEIVED
STATE CORPORATION COMMISSION
JAN 28 1963
CONSERVATION DIVISION
Wichita, Kansas

STATE OF KANSAS)
) SS.
COUNTY OF SEDGWICK)

I hereby certify the above to be true and correct to the best of my knowledge.


Patrick R. Raymond, Vice-President

Subscribed and sworn to before me this 17th day of December, 1962.


Barbara A. Kennedy, Notary Public

My commission expires July 9, 1966.