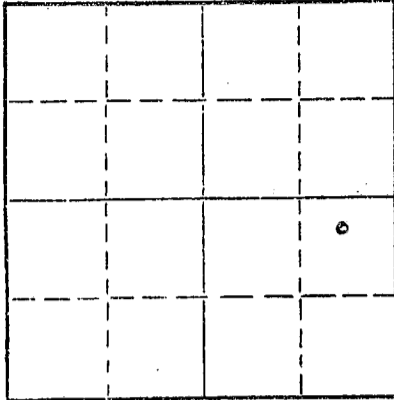


STATE OF KANSAS
STATE CORPORATION COMMISSION

Form CP-4

WELL PLUGGING RECORD

Give All Information Completely
Make Required Affidavit
Mail or Deliver Report to:
Conservation Division
State Corporation Commission
P. O. Box 17027
Wichita, Kansas 67217
NORTH



Locate well correctly on above
Section Plat

Ellis County, Sec. 31 Twp. 11s Rge. 18 (E) (W)
Location as "NE/CNW/SE" or footage from lines C-N 1/2 NE - CSW
Lease Owner Beacon Resources Corp.
Lease Name Pfeifer Well No. #1
Office Address 1000 Century Plaza Wichita, Kansas 67202
Character of Well (completed as Oil, Gas or Dry Hole) Dry Hole
Date well completed Dec. 12, 1972 19
Application for plugging filed Dec. 18, 1972 19
Application for plugging approved Dec. 18, 1972 19
Plugging commenced 9:00 p.m. Dec. 18, 1972 19
Plugging completed 10:15 p. Dec. 18, 1972 19
Reason for abandonment of well or producing formation Dry

If a producing well is abandoned, date of last production None 19
Was permission obtained from the Conservation Division or its agents before plugging was commenced? Yes

Name of Conservation Agent who supervised plugging of this well Leo Massey
Producing formation _____ Depth to top _____ Bottom _____ Total Depth of Well 3697 Feet
Show depth and thickness of all water, oil and gas formations.


OIL, GAS OR WATER RECORDS

CASING RECORD

FORMATION	CONTENT	FROM	TO	SIZE	PUT IN	PULLED OUT
Shale & Shells		0	246	8 5/8	246	0

Describe in detail the manner in which the well was plugged, indicating where the mud fluid was placed and the method or methods used in introducing it into the hole. If cement or other plugs were used, state the character of same and depth placed, from _____ feet to _____ feet for each plug set.

Plugged hole - plug with 70sx @ 660'
plug w/ 20 sx @ 240'
plug w/ 10 sx @ 40' by Halliburton




(If additional description is necessary, use BACK of this sheet)
Name of Plugging Contractor B & B Drilling, Inc.
Address 720 Union Center Wichita, Kansas 67202

STATE OF Kansas, COUNTY OF Sedgwick, ss.
Patricia A. Fair - Pres. (employee of owner) or (owner or operator) of the above-described well being duly sworn on oath, says: That I have knowledge of the facts, statements, and matters herein contained and the log of the well being plugged and that the same are true and correct. So help me God.

(Signature) Bill Lahar
720 Union Center Wichita, Kansas
(Address)

Subscribed and sworn to before me this 21st. day of December, 1972

My commission expires November 22, 1976
Notary Public.

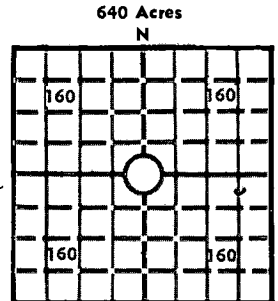


KANSAS DRILLERS LOG

S. 31 T. 11s R. 18 ~~W~~
 W
 Loc. C-N 1/2 NE - SW
 County Ellis

API No. 15 — 051 — 20872-0000
 County Number

Operator Beacon Resources Corp.
 Address 1000 Century Plaza Wichita, Kansas 67202
 Well No. # 1 Lease Name Pfeifer
 Footage Location
 feet from (N) ~~XX~~ line 330 feet from (E) ~~XX~~ line 660'
 Principal Contractor B & B Drilling, Inc. Geologist Richard Roby
 Spud Date Dec. 12, 1972 Total Depth 3697' P.B.T.D.
 Date Completed Dec. 18, 1972 Oil Purchaser None




Elev.: Gr. 2119
 DF 2102 KB 2104

CASING RECORD

Report of all strings set — surface, intermediate, production, etc.

Purpose of string	Size hole drilled	Size casing set (in O.D.)	Weight lbs/ft.	Setting depth	Type cement	Sacks	Type and percent additives
Surface	12 1/4	8 5/8"	20#	246	Common	150	3% CC - 2% Gel



LINER RECORD

PERFORATION RECORD

Top, ft.	Bottom, ft.	Sacks cement	Shots per ft.	Size & type	Depth interval

TUBING RECORD

Size	Setting depth	Packer set at

ACID, FRACTURE, SHOT, CEMENT SQUEEZE RECORD

Amount and kind of material used

RECEIVED
 STATE CORPORATION COMMISSION
 DEC 22 1972
 CONSERVATION DIVISION
 Wichita, Kansas

INITIAL PRODUCTION

Date of first production _____ Producing method (flowing, pumping, gas lift, etc.) _____

RATE OF PRODUCTION PER 24 HOURS	Oil	Gas	Water	Gas-oil ratio
	bbls.	bbls.	MCFB	bbls.

Disposition of gas (vented, used on lease or sold) _____ Producing interval (s) _____

INSTRUCTIONS: As provided in KCC Rule 82-2-125, within 90 days after completion of a well, one completed copy of this Drillers Log shall be transmitted to the State Geological Survey of Kansas, 4150 Monroe Street, Wichita, Kansas 67209. Copies of this form are available from the Conservation Division, State Corporation Commission, 3830 So. Meridian (P.O. Box 17027), Wichita, Kansas 66217. Phone AC 316-522-2206. If confidential custody is desired, please note Rule 82-2-125. Drillers Logs will be on open file in the Oil and Gas Division, State Geological Survey of Kansas, Lawrence, Kansas 66044.

Operator **Beacon Resources Corp.** DESIGNATE TYPE OF COMP.: OIL, GAS, DRY HOLE, SWDW, ETC.:

Well No. # **1** Lease Name **Pfeifer** Dry Hole

S 31 T 11s R 18 ^{EA}/_W C - N 1/2 NE - SE

WELL LOG
 Show all important zones of porosity and contents thereof; cored intervals, and all drill-stem tests, including depth interval tested, cushion used, time tool open, flowing and shut-in pressures, and recoveries. SHOW GEOLOGICAL MARKERS, LOGS RUN, OR OTHER DESCRIPTIVE INFORMATION.

FORMATION DESCRIPTION, CONTENTS, ETC.	TOP	BOTTOM	NAME	DEPTH
Surface Hole	0	246		
Shale	246	1439		
Anhy.	1439	1472	Anhy.	
Shale & Shells	1472	2328		
Shale & Lime	2328	2870		
Shale & Lime	2870	3316		
Lime & Shale	3316	3345		
Lime	3345	3594		
Lime	3594	3697		
Total Depth	3697			

RECEIVED
 DEPARTMENT OF REVENUE
 STATE OF KANSAS
 RECEIVED

DST #1 3390' - 3445' 480' Salt Water recovery
 DST #2 3530' - 3571' Recovered 20' Mud
 DST #3 3688' - 3697' Recovered 5' mud
 No log ran


We certify the above and foregoing to be true and correct copy of the log on the #1 Pfeifer, located in Ellis County, Kansas

Bill Lahan President

Patricia Fair Notary Public

Subscribed and sworn to before me the 21st. day of December, 1972

My commission expires November 22, 1976



USE ADDITIONAL SHEETS, IF NECESSARY, TO COMPLETE WELL RECORD.

Date Received	_____ Signature
	_____ Title
	_____ Date