

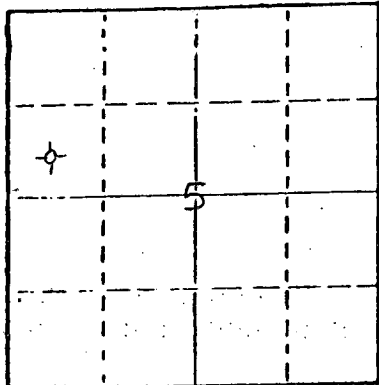
15-135-21318-0000

STATE OF KANSAS
STATE CORPORATION COMMISSION

WELL PLUGGING RECORD

Give All Information Completely
Make Required Affidavit
Mail or Deliver Report to
Conservation Division
State Corporation Comm.
245 North Water
Wichita, KS 67202

NESS County. Sec. 5 Twp. 17S Rge. 24 E/W
Location as "NE/CNW $\frac{1}{4}$ SW $\frac{1}{4}$ " or footage from lines
SW/4 NW/4
Lease Owner LIBERTY ENTERPRISES INC
Lease Name SELTMAN Well No. 1
Office Address 305 WEST MILL, PLAINVILLE, KS 67663
Character of Well (Completed as Oil, Gas or Dry Hole)
DRY HOLE



Locate well correctly on above
Section Plat

Date Well completed 5/6/77 19
Application for plugging filed 5/6/77 19
Application for plugging approved 5/6/77 19
Plugging commenced 5/6/77 19
Plugging completed 5/6/77 19
Reason for abandonment of well or producing formation
TOO LOW STRUCTURALLY
If a producing well is abandoned, date of last production 19

Was permission obtained from the Conservation Division or
its agents before plugging was commenced? YES

Name of Conservation Agent who supervised plugging of this well EEO F MASSEY, HAYS, KS
Producing formation Depth to top Bottom Total Depth of Well 519'
Show depth and thickness of all water, oil and gas formations.

OIL, GAS OR WATER RECORDS

CASING RECORD

FORMATION	CONTENT	FROM	TO	SIZE	PUT IN	PULLED OUT
				8 5/8"	297.49'	NONE

Describe in detail the manner in which the well was plugged, indicating where the mud fluid
was placed and the method or methods used in introducing it into the hold. If cement or other
plugs were used, state the character of same and depth placed, from feet to
feet for each plug set.

FILLED WITH HEAVY MUD TO 800'.
SET PLUG. PUT IN 70 SACKS CEMENT.
FILLED WITH HEAVY MUD TO 240'. SET
PLUG. PUT IN 20 SACKS CEMENT.
FILLED WITH HEAVY MUD TO 40'. SET PLUG.
FILLED TO TOP WITH 1 SACK HULLS & 10
SACKS CEMENT 50-50 POZ 6% GEL.

RECEIVED
STATE CORPORATION COMMISSION
MAY 10 1977
05-10-1977
CONSERVATION DIVISION
Wichita, Kansas

(If additional description is necessary, use BACK of this sheet)

Name of Plugging Contractor C-G DRILLING CO
1107 DOUGLAS BLDG, 104 SOUTH BROADWAY, WICHITA, KS 67202

STATE OF KANSAS COUNTY OF SEDGWICK ss.
G. F. GALLOWAY


(employee of owner) or (owner or operator) of the above-described
well, being first duly sworn on oath, says: That I have knowledge of the facts, statements, and matters herein contained and the log of the
above-described well as filed and that the same are true and correct. So help me God.

(Signature) G F GALLOWAY
1107 DOUGLAS BLDG, 104 S BROADWAY, WICHITA, KS 67202
(Address)

SUBSCRIBED AND SWORN TO before me this 9TH day of MAY, 1977

My commission expires MARCH 3, 1980

Debra L Heersche
DEBRA L HEERSCHKE Notary Public.



KANSAS DRILLERS LOG

API No. 15 - 135 - 21318-0000
 County Number

S. 5 T. 17S. R. 24 ^W

Loc. SW/4 NW/4

County NESS

Operator LIBERTY ENTERPRISES INC

Address 305 WEST MILL, PLAINVILLE, KS 67663

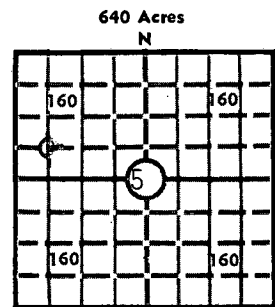
Well No. 1 Lease Name SELTMAN

Footage Location 1380 feet from (N) (S) line 660 feet from (E) (W) line

Principal Contractor C-G DRILLING CO Geologist JERRY HONAS

Spud Date 4/26/77 Total Depth 4519' P.B.T.D.

Date Completed 5/6/77 Oil Purchaser



Elev.: Gr. _____
 DF _____ KB 2521'

CASING RECORD

Report of all strings set — surface, intermediate, production, etc.

Purpose of string	Size hole drilled	Size casing set (in O.D.)	Weight lbs/ft.	Setting depth	Type cement	Sacks	Type and percent additives
SURFACE	12 3/8"	8 5/8"	32#	297.49	COMMON	160	2% Gel 3% CC.

LINER RECORD

PERFORATION RECORD

Top, ft.	Bottom, ft.	Sacks cement	Shots per ft.	Size & type	Depth interval

TUBING RECORD

Size	Setting depth	Packer set at

ACID, FRACTURE, SHOT, CEMENT SQUEEZE RECORD

Amount and kind of material used	Depth interval treated

RECEIVED
 STATE CORPORATION COMMISSION
 MAY 10 1977 05-10-1977

INITIAL PRODUCTION

Date of first production _____ Producing method (flowing, pumping, gas lift, etc.) _____

RATE OF PRODUCTION PER 24 HOURS	Oil	Gas	Water	Gas-oil ratio
	bbls.	MCF	bbls.	CFPB

Disposition of gas (vented, used on lease or sold) _____ Producing interval (s) _____

INSTRUCTIONS: As provided in KCC Rule 82-2-125, within 90 days after completion of a well, one completed copy of this Drillers Log shall be transmitted to the State Geological Survey of Kansas, 4150 Monroe Street, Wichita, Kansas 67209. Copies of this form are available from the Conservation Division, State Corporation Commission, 3830 So. Meridian (P.O. Box 17027), Wichita, Kansas 66217. Phone AC 316-522-2206. If confidential custody is desired, please note Rule 82-2-125. Drillers Logs will be on open file in the Oil and Gas Division, State Geological Survey of Kansas, Lawrence, Kansas 66044.

Operator
LIBERTY ENTERPRISES INC

DESIGNATE TYPE OF COMP.: OIL, GAS,
DRY HOLE, SWDW, ETC.:
DRY HOLE

Well No.
1

Lease Name
SELTMAN

S 5 T 17 S R 24 ~~E~~ W

WELL LOG

Show all important zones of porosity and contents thereof; cored intervals, and all drill-stem tests, including depth interval tested, cushion used, time tool open, flowing and shut-in pressures, and recoveries.

SHOW GEOLOGICAL MARKERS, LOGS RUN, OR OTHER DESCRIPTIVE INFORMATION.

FORMATION DESCRIPTION, CONTENTS, ETC.	TOP	BOTTOM	NAME	DEPTH
SHALE	0	370		
SHALE & SAND	370	1250		
SHALE	1250	1360		
SAND	1360	1575		
RED BED & SHALE	1575	1823		
ANHYDRITE	1823	1885		
SHALE	1885	1975		
SHALE & SHELLS	1975	2245		
LIME & SHALE	2245	4070		
LIME & TD	4070	4519		
DST #1: 4410-4450' 30-30-30-30. REC 100' GIP, 40' SOCM, IBHP 75#, FBHP 75#.				

USE ADDITIONAL SHEETS, IF NECESSARY, TO COMPLETE WELL RECORD.

Date Received	<i>Debra Heersche</i>
	Debra Heersche <small>Signature</small>
	Office Manager
	<small>Title</small>
	5/9/77
	<small>Date</small>