

15-135-20103-00-00

STATE OF KANSAS
STATE CORPORATION COMMISSION

Form CP-4


Give All Information Completely
Make Required Affidavit
Mail or Deliver Report to:
Conservation Division
State Corporation Commission
212 No. Market
Wichita, Kansas

WELL PLUGGING RECORD

Ness County. Sec. 2 Twp. 17S Rge. 24 (E) W (W)
C NW NW

Location as "NE/CNW/SW" or footage from lines _____
Lease Owner MACK OIL COMPANY
Lease Name Horchem Well No. 2
Office Address 812 Union Center Bldg, Wichita, Kansas
Character of Well (completed as Oil, Gas or Dry Hole) Dry Hole
Date well completed January 3 19 68
Application for plugging filed January 3 19 68
Application for plugging approved January 3 19 68
Plugging commenced January 3 19 68
Plugging completed January 3 19 68
Reason for abandonment of well or producing formation Dry

NORTH



Locate well correctly on above
Section Plat

If a producing well is abandoned, date of last production _____ 19____
Was permission obtained from the Conservation Division or its agents before plugging was commenced? Yes

Name of Conservation Agent who supervised plugging of this well Leo Massey, Hays, Kansas
Producing formation _____ Depth to top _____ Bottom _____ Total Depth of Well 4500 Feet
Show depth and thickness of all water, oil and gas formations.

OIL, GAS OR WATER RECORDS

CASING RECORD

FORMATION	CONTENT	FROM	TO	SIZE	PUT IN	PULLED OUT

Describe in detail the manner in which the well was plugged, indicating where the mud fluid was placed and the method or methods used in introducing it into the hole. If cement or other plugs were used, state the character of same and depth placed, from _____ feet to _____ feet for each plug set.

Plugged with 100 sx pozmix at 900'
25 sx pozmix at 270'
10 sx pozmix at 40'

RECEIVED
STATE CORPORATION COMMISSION.
JAN - 8 1968
CONSERVATION DIVISION
Wichita, Kansas

01-08-1968


(If additional description is necessary, use BACK of this sheet)
Name of Plugging Contractor MACK OIL COMPANY
Address P.O. Box 400, Duncan, Oklahoma 73533

STATE OF KANSAS, COUNTY OF SEDGWICK, ss.
Robert L. Harris (employee of owner) or (owner or operator) of the above-described well, being first duly sworn on oath, says: That I have knowledge of the facts, statements, and matters herein contained and the log of the above-described well as filed and that the same are true and correct. So help me God.

(Signature) Robert L. Harris

812 Union Center Bldg., Wichita, Kansas
(Address)

SUBSCRIBED AND SWORN to before me this 5th day of January, 19 68
September 28, 1968
My commission expires _____
Donna L. Podolak
Donna L. Podolak Notary Public.



15-135-20103-00-00

MACK OIL COMPANY
Duncan, Oklahoma

JAN 5 1968

01-05-1968

DRILLERS WELL LOG

2 Horchem

C NW NW-Section 2-17S-24W
Ness County, Kansas

Commenced R.D.: 12-21-67

Elevation: 2520KB

Completed R.D.: 1-1-68

Initial Production: Dry

Drillers Total Depth: 4518

Contractor: Mack Oil Company

<u>STRATA</u>	<u>DEPTH</u>
Shale	0- 952
Lime & Shale	952-1970
Shale	1970-2234
Shale & Lime	2234-2358
Shale	2358-2746
Lime	2746-2805
Lime & Shale	2805-2930
Lime	2930-3270
Lime & Shale	3270-3622
Lime	3622-3792
Lime & Shale	3792-3900
Lime	4009-4080
Lime & Shale	4080-4116
Lime	4116-4278
Lime & Shale	4278-4335
Lime	4335-4500


I hereby certify that the above is a true and correct log of said well as reflected by the daily drilling reports.

MACK OIL COMPANY

By Robert L. Harris
Robert L. Harris

Signed and sworn to in my presence this 4th day of January, 1968,
by Robert L. Harris, representative of Mack Oil Company.

Donna L. Podolak
Donna L. Podolak-Notary Public



My commission expires
September 28, 1968.