

15-135-2009-0000

STATE OF KANSAS  
STATE CORPORATION COMMISSION

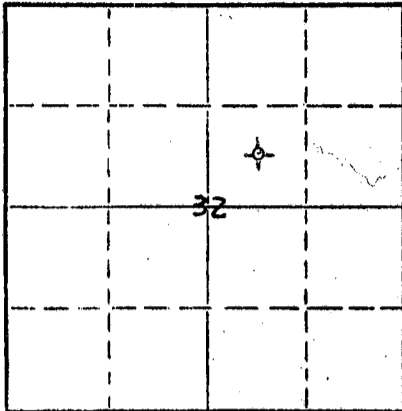
Form CP-4

Give All Information Completely  
Make Required Affidavit  
Mail or Deliver Report to:  
Conservation Division  
State Corporation Commission  
212 No. Market  
Wichita, Kansas

WELL PLUGGING RECORD

Ness County. Sec. 32 Twp. 18 Rge. xxxxx 24 (E) (W)  
Location as "NE/CNW/SE/SW" or footage from lines C SW NE  
Lease Owner Mull Drilling, Co., Inc.  
Lease Name Doebbeling Well No. 2  
Office Address 1625 Plaza Bldg., Wichita, Kansas  
Character of Well (completed as Oil, Gas or Dry Hole) dry hole  
Date well completed 1/5/68 19  
Application for plugging filed 1/8/68 19  
Application for plugging approved 1/5/68 19  
Plugging commenced 1/5/68 19  
Plugging completed 1/5/68 19  
Reason for abandonment of well or producing formation dry

NORTH



Locate well correctly on above  
Section Plat

If a producing well is abandoned, date of last production 19  
Was permission obtained from the Conservation Division or its agents before plugging was commenced? yes

Name of Conservation Agent who supervised plugging of this well W. L. Nichols  
Producing formation \_\_\_\_\_ Depth to top \_\_\_\_\_ Bottom \_\_\_\_\_ Total Depth of Well 4441 Feet  
Show depth and thickness of all water, oil and gas formations.

OIL, GAS OR WATER RECORDS

CASING RECORD

FORMATION	CONTENT	FROM	TO	SIZE	PUT IN	PULLED OUT
clay & shale	<del>xxxxx</del>	0	345			
shale			413'	8 5/8"	413'	-0-

Describe in detail the manner in which the well was plugged, indicating where the mud fluid was placed and the method or methods used in introducing it into the hole. If cement or other plugs were used, state the character of same and depth placed, from \_\_\_\_\_ feet to \_\_\_\_\_ feet for each plug set.

bottom plug @ 1330' w/100 sx cement  
middle plug @ 420' w/25 sx cement  
top plug @ 40' w/1/2sx hulls & 10 sx cement

RECEIVED  
STATE CORPORATION COMMISSION  
JAN - 9 1968  
CONSERVATION DIVISION  
Wichita, Kansas

(If additional description is necessary, use BACK of this sheet)  
Name of Plugging Contractor Vaughan Drilling, Inc.  
Address 1618 Wichita Plaza, Wichita, Kansas

STATE OF Kansas COUNTY OF Sedgwick, ss.  
Donald D. Vaughan (employee of owner) or (owner or operator) of the above-described well, being first duly sworn on oath, says: That I have knowledge of the facts, statements, and matters herein contained and the log of the above-described well as filed and that the same are true and correct. So help me God.

(Signature) Donald D. Vaughan  
1618 Wichita Plaza, Wichita, Kansas  
(Address)

SUBSCRIBED AND SWORN TO before me this 8th day of January, 1968

My commission expires 3/10/71

Carolyn Sinning  
Notary Public.

## WELL LOG

COMPANY	Mull Drilling Co., Inc.
CONTRACTOR	Vaughan Drilling, Inc.
FARM	# 2 Doebbeling
LOCATION	C SW NE Sec. 32-18-24W Ness County, Kansas
ELEVATION	2356 KB
SURFACE PIPE	8 5/8" w/120 sx @ 413'
PRODUCTION	D & A
COMMENCED	12/23/67
COMPLETED	1/5/68

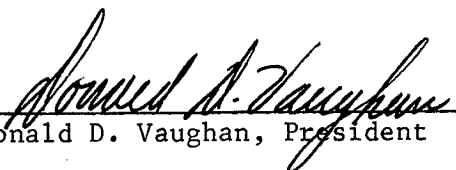
<u>FORMATION</u>	<u>DEPTH</u>
clay & shale	345'
shale	720'
shale, red bed, & sand	1360'
shale & red bed	1629'
Anhydrite	1666'
shale & shells	1944'
shale	2385'
shale & lime	3944'
lime	4197'
lime w/chert	4250'
lime	4363'
lime & chert	4382'
lime	4406'
lime & chert	4441'

RECEIVED  
STATE CORPORATION COMMISSION  
JAN - 9 1968  
CONSERVATION DIVISION  
Wichita, Kansas


A F F I D A V I T

STATE OF KANSAS  
COUNTY OF SEDGWICK

I, Donald D. Vaughan of, the VAUGHAN DRILLING, INC., being first duly sworn on oath, state that I have knowledge of the facts, statements and matters herein contained and that the same are true and correct.

  
Donald D. Vaughan, President

Subscribed and sworn to before me this 8th day of January, 1968

  
Carolyn Sinning, NOTARY

My commission expires: 3/10/71