

15-135-20940-0000

RECEIVED
STATE CORPORATION COMMISSION

JUL 29 1974

CONSERVATION DIVISION
Wichita, Kansas


FORM CP-4

STATE OF KANSAS
STATE CORPORATION COMMISSION
CONSERVATION DIVISION
P. O. BOX 17027
WICHITA, KANSAS 67217

WELL PLUGGING RECORD

Ness County, Sec. 32 Twp. 18S Rge. 24W 061X 0690X
Location as "NE/CNWSW" or footage from lines SW NE SW
Lease Owner The National Oil Company
Lease Name Doebbeling Well No. 1
Office Address Suite 550, O.W. Garvey Bldg., Wichita, Ks. 67202
Character of Well (completed as Oil, Gas or Dry Hole) Dry Hole
Date well completed October 22, 1974
Application for plugging filed Verbal Application 19
Application for plugging approved Verbal Approval 19
Plugging commenced October 22, 1974
Plugging completed October 22, 1974
Reason for abandonment of well or producing formation _____

NORTH



Locate well correctly on above
Section Plat

If a producing well is abandoned, date of last production _____ 19____
Was permission obtained from the Conservation Division or its agents before plugging was commenced? Yes

Name of Conservation Agent who supervised plugging of this well Leo F. Massey
Producing formation _____ Depth to top _____ Bottom _____ Total Depth of Well 4,434 Feet
Show depth and thickness of all water, oil and gas formations.

OIL, GAS OR WATER RECORDS

CASING RECORD

FORMATION	CONTENT	FROM	TO	SIZE	PUT IN	PULLED OUT
				8-5/8"	257'	None

Describe in detail the manner in which the well was plugged, indicating where the mud fluid was placed and the method or methods used in introducing it into the hole. If cement or other plugs were used, state the character of same and depth placed, from _____ feet to _____ feet for each plug set.

Filled hole with heavy rotary mud from 4,434 feet (rotary total depth) to 700 feet. Set plug at 700 feet and cemented with 70 sacks cement. Filled hole with heavy rotary mud from 700 feet to 250 feet. Set plug at 250 feet and cemented with 25 sacks cement. Filled hole with heavy rotary mud from 250 feet to 40 feet. Set solid plug at 40 feet and cemented to cellar with 15 sacks cement, two sacks cement in rat hole.
Plugging operations accomplished utilizing Allied Oilwell Cementing pump truck through 4 1/2 inch drill pipe.


(If additional description is necessary, use BACK of this sheet)

Name of Plugging Contractor H-30, Inc.
Address 200 North Main, Wichita, Kansas 67202

STATE OF Kansas COUNTY OF Sedgwick, ss.
W. Dean Britting, Agent (~~XXXXXX~~ of owner) (~~XXXXXX~~ of operator) of the above-described well being first duly sworn on oath, says: That I have knowledge of the facts, statements, and matters herein contained and the log of the above described well as filed and that the same are true and correct. So help me God.

(Signature) W. Dean Britting
200 No. Main, Wichita, Kansas 67202
(Address)

Subscribed and sworn to before me this 28th day of October, 1974




My commission expires June 30, 1978
Elsie Willison
Notary Public.

15-135-20940-0000
KANSAS GEOLOGICAL SOCIETY
 KANSAS WELL LOG BUREAU - KANSAS WELL SAMPLE BUREAU
 KANSAS GEOLOGICAL SOCIETY BUILDING
 508 EAST MURDOCK - WICHITA, KANSAS

COMPANY **The National Oil Company**
 FARM **Doebbeling** NO. **1**

SEC. **32** T. **18S** R. **24W**
 LOC. **SW NE SW**

TOTAL DEPTH **4,434'**
 COMM. **October 11, 1974** COMP. **October 22, 1974**
 SHOT OR TREATED
 CONTRACTOR **H-30, Inc.**
 ISSUED

COUNTY **Ness**
 KANSAS


CASING
 20 10
 15 **8-5/8" 257' cemented w/160 sxs cement** ELEVATION **2,371' KB**
 12 6
 13 5

PRODUCTION

FIGURES INDICATE BOTTOM OF FORMATIONS

Clay, Post Rock, Sand and Shale	258'
Shale and Red Bed	673'
Shale	1,095'
Sand	1,310'
Shale	1,410'
Red Bed and Shale	1,628'
Anhydrite	1,640'
Red Bed and Shale	1,765'
Shale, Red Bed and Lime	2,276'
Shale and Lime	2,412'
Lime and Shale	2,905'
Shale and Lime	3,198'
Lime and Shale	3,370'
Shale and Lime	3,617'
Lime	4,434'
Rotary Total Depth	4,434'

RECEIVED
 STATE CORPORATION COMMISSION
OCT 29 1974
 CONSERVATION DIVISION
 Wichita, Kansas


I hereby certify the above and foregoing to be a true and correct log of the above described well as shown by the drilling reports.

H-30, INC.

Dean Britting
 Dean Britting

State of Kansas }
 County of Sedgwick } ss:

Subscribed and Sworn to before me a Notary Public in and for said county and state this 28th. day of October, 1974.



Elsie Willison
 Elsie Willison - Notary Public

My Commission Expires:
June 30, 1978