

15-135-20366-0000

STATE OF KANSAS
STATE CORPORATION COMMISSION

Form CP-4

Give All Information Completely
Make Required Affidavit
Mail or Deliver Report to:
Conservation Division
State Corporation Commission
212 No. Market
Wichita, Kansas 67202

WELL PLUGGING RECORD

Ness County, Sec. 30 Twp. 18S Rge. (E) 24 (W)
SE NW SW

Location as "NE/CNW/SW" or footage from lines
Leben Drilling, Inc. Patrick Petroleum

Lease Owner
Lease Name Margheim Well No. 1

Office Address P.O. Box 486 Gt. Bend, Ks. & 1301 Vicker KSB Bldg. Wichita, Ks.
Character of Well (completed as Oil, Gas or Dry Hole) dry hole

Date well completed September 9 1970

Application for plugging filed September 9 1970

Application for plugging approved September 9 1970

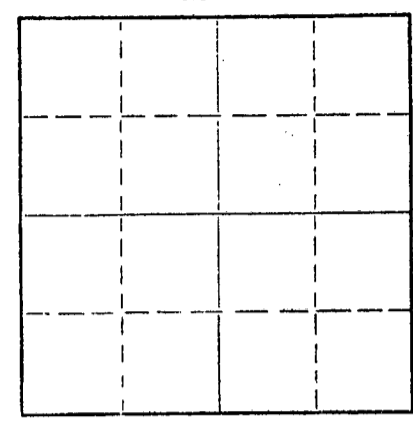
Plugging commenced September 9 1970

Plugging completed September 9 1970

Reason for abandonment of well or producing formation dry hole

If a producing well is abandoned, date of last production 19

Was permission obtained from the Conservation Division or its agents before plugging was commenced? yes



Locate well correctly on above Section Plat

Name of Conservation Agent who supervised plugging of this well Leo Massey

Producing formation Depth to top Bottom Total Depth of Well 4490 Feet

Show depth and thickness of all water, oil and gas formations.

OIL, GAS OR WATER RECORDS

CASING RECORD

FORMATION	CONTENT	FROM	TO	SIZE	PUT IN	PULLED OUT
				8 5/8"	407'	none

Describe in detail the manner in which the well was plugged, indicating where the mud fluid was placed and the method or methods used in introducing it into the hole. If cement or other plugs were used, state the character of same and depth placed, from feet to feet for each plug set.

Plugged: @ 600' w/50 sxs. Cement
400' w/25 sxs. Cement
40' w/10 sxs. Cement


RECEIVED
STATE CORPORATION COMMISSION
SEP 24 1970
CONSERVATION DIVISION
Wichita, Kansas

Name of Plugging Contractor Leben Drilling, Inc.
Address P.O. Box 486 Great Bend, Kansas

STATE OF Kansas, COUNTY OF Barton, ss.
James R. Rodgers (employee of owner) or (owner or operator) of the above-described

well, being first duly sworn on oath, says: That I have knowledge of the facts, statements, and matters herein contained and the log of the above-described well as filed and that the same are true and correct. So help me God.

(Signature) James R. Rodgers
P.O. Box 486 Great Bend, Kansas (Address)



SWORN TO before me this 18th day of August, 1970

Helen L. Lindenmuth
Notary Public.

November 13, 1973

15-135-20366-0000
WELL LOG

Company Leben Drilling, Inc, & Patrick Petroleum Sec. 30 T. 18S R. 24W

Contractor Leben Drilling, Inc.

Loc. SE NW SW

Farm Margheim #1

County Ness

Total Depth 4490' RTD

Casing 8 5/8" 20# New Casing set @ 407' cemented w/250 sxs. Common 2% C.C.

Commenced 8-25-70

Production

Completed 9-3-70

D & A

Figures Indicate Bottom of Formations


70	Shale
150	Sand & Shale
408	Shale
685	Shale & Shells
690	Ironpyrite
1120	Red Bed & Sand
1325	Sand
1645	Shale & Red Bed
1689	Anhydrite
2343	Shale & Shells
2765	Lime & Shale
2910	Lime
3765	Lime & Shale
4404	Lime
4490	Mississippian
<u>4490</u>	RTD

RECEIVED
 STATE CORPORATION COMMISSION
 SEP 24 1970
 CONSERVATION DIVISION
 Wichita, Kansas

State of Kansas }
 County of Barton } SS

I, James R. Rodgers of Leben Drilling, Inc., upon oath state that the above and foregoing is a true and correct copy of the log of the Margheim #1 Well.

James R. Rodgers



Subscribed and sworn to before me this 18th day of August, 1970

My Commission Expires:
 November 13, 1973

Helen L. Lindenmuth