

STATE OF KANSAS
STATE CORPORATION COMMISSION

Form CP-4

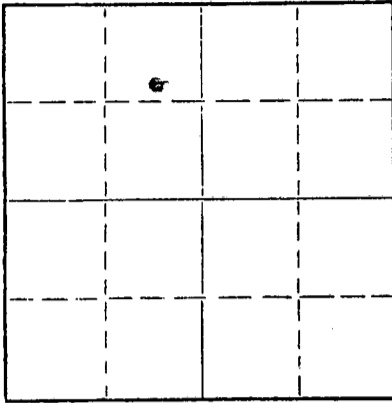
Give All Information Completely
Make Required Affidavit
Mail or Deliver Report to:
Conservation Division
State Corporation Commission
212 No. Market
Wichita, Kansas

WELL PLUGGING RECORD

Ness County. Sec. 29 Twp. 18S Rge. 24 ~~XX~~ W (W)

Location as "NE/CNW/SW" or footage from lines C SE SE
Lease Owner MACK OIL CO.
Lease Name Korbe Well No. 2
Office Address 812 Union Center Bldg., Wichita, Kansas 67202
Character of Well (completed as Oil, Gas or Dry Hole) Dry Hole
Date well completed November 26 19 67
Application for plugging filed November 26 19 67
Application for plugging approved November 26 19 67
Plugging commenced November 26 19 67
Plugging completed November 26 19 67
Reason for abandonment of well or producing formation Dry

NORTH



Locate well correctly on above Section Plat

If a producing well is abandoned, date of last production 19
Was permission obtained from the Conservation Division or its agents before plugging was commenced? Yes

Name of Conservation Agent who supervised plugging of this well Leo Massey, Hayes, Kansas
Producing formation None Depth to top Bottom Total Depth of Well 4392 Feet
Show depth and thickness of all water, oil and gas formations.


OIL, GAS OR WATER RECORDS

CASING RECORD

FORMATION	CONTENT	FROM	TO	SIZE	PUT IN	PULLED OUT

Describe in detail the manner in which the well was plugged, indicating where the mud fluid was placed and the method or methods used in introducing it into the hole. If cement or other plugs were used, state the character of same and depth placed, from feet to feet for each plug set.

Plugged with 70 sx posmix @ 720'
20 sx posmix @ 390'
10 sx posmix @ 40'



(If additional description is necessary, use BACK of this sheet)

Name of Plugging Contractor MACK OIL CO.
Address P. O. Box 400, Duncan, Oklahoma 73533

STATE OF KANSAS, COUNTY OF SEDGWICK, ss.
Robert L. Harris (employee of owner) or (owner or operator) of the above-described well, being first duly sworn on oath, says: That I have knowledge of the facts, statements, and matters herein contained and the log of the above-described well as filed and that the same are true and correct. So help me God.

(Signature) Robert L. Harris
812 Union Center Building, Wichita, Kansas 67202
(Address)

Subscribed and sworn to before me this 27th day of November, 19 67



Ginny Alden
Notary Public.

MACK OIL CO.
Duncan, Oklahoma
73533

DRILLERS WELL LOG

#2 Korbe

C SE SE - Section 29-18S-24W
Ness County, Kansas
Elevation: 2312' Kelly Bushing
Initial Production: Dry
Contractor: Mack Oil Co.

Commenced R. D.: 11-15-67
Completed R. D.: 11-26-67
Rotary Total Depth: 4392'

STRATA	DEPTH
Shale & Lime	0 - 1680'
Lime	1680 - 2190
Lime & Shale	2190 - 2775
Shale & Shells	2775 - 3002
Lime	3002 - 3122
Lime & Shale	3122 - 3547
Lime	3547 - 3768
Lime & Shale	3768 - 3850
Lime	3850 - 4329
Sand	4329 - 4358
Lime	4358 - 4392' - Rotary Total Depth


I hereby certify that the above is a true and correct log of said well as reflected by the daily drilling reports.

MACK OIL CO.

By Robert L. Harris
Robert L. Harris

Signed and sworn to in my presence this 27th day of November, 1967, by Robert L. Harris, representative of Mack Oil Co.

Ginny Alden
Ginny Alden, Notary Public



My commission expires July 24, 1971.

RECEIVED
STATE CORPORATION COMMISSION
NOV 28 1967
CONSERVATION DIVISION
Wichita, Kansas