


15-135-21378-00-00

STATE OF KANSAS
STATE CORPORATION COMMISSION

FORM CP-4

Give All Information Completely
Make Required Affidavit
Mail or Deliver Report to
Conservation Division
State Corporation Commission
245 North Water
Wichita, KS 67202

WELL PLUGGING RECORD



Locate well correctly on above
Section Plat

NESS County. Sec. 19 Twp. 17 Rge. 24 (E) W (W)
Location as "NE/CNW/SW" or footage from lines CSSE SW
Lease Owner Walters Drilling Company
Lease Name Schaben Well No. 3
Office Address 400 Insurance Building, Wichita, Kansas 67202
Character of Well (completed as Oil, Gas or Dry Hole) Dry Hole
Date well completed 10/16/77 19
Application for plugging filed 10/16/77 19
Application for plugging approved 10/16/77 19
Plugging commenced 10/16/77 19
Plugging completed 10/16/77 19
Reason for abandonment of well or producing formation
If a producing well is abandoned, date of last production 19
Was permission obtained from the Conservation Division or its agents before plugging was commenced? Yes

Name of Conservation Agent who supervised plugging of this well Leo Massey
Producing formation _____ Depth to top _____ Bottom _____ Total Depth of Well 4365 Feet
Show depth and thickness of all water, oil and gas formations.

OIL, GAS OR WATER RECORDS

CASING RECORD

FORMATION	CONTENT	FROM	TO	SIZE	PUT IN	PULLED OUT
	Surface	0	327	8-5/8	yes	no

Describe in detail the manner in which the well was plugged, indicating where the mud fluid was placed and the method or methods used in introducing it into the hole. If cement or other plugs were used, state the character of same and depth placed, from _____ feet to _____ feet for each plug set.

Bottom plug at 660' with 70 sacks 50/50 Poz 6% gel
Middle Plug at 240' with 20 sacks 50/50 Poz 6% gel
Top and bridge at 40' with 10 sacks 50/50 Poz, 6% gel
2 sacks in rathole
Job complete at 9:30 a.m. 10/16/77

RECEIVED
STATE CORPORATION COMMISSION
OCT 27 1977
10-27-1977
CONSERVATION DIVISION
Wichita, Kansas

(If additional description is necessary, use BACK of this sheet)
Name of Plugging Contractor Slawson Drilling Company, Inc.
Address 200 Douglas Building, Wichita, Kansas 67202


STATE OF Kansas COUNTY OF Sedgwick ss.
James C. Remsberg (employee of owner) or (owner or operator) of the above-described well, being first duly sworn on oath, says: That I have knowledge of the facts, statements, and matters herein contained and the log of the above-described well as filed and that the same are true and correct. So help me God.

(Signature) James C. Remsberg
James C. Remsberg
200 Douglas Building, Wichita, Ks. 67202
(Address)

SUBSCRIBED AND SWORN TO before me this 26 day of October 19 77

Mary Lou Taylor Mary Lou Taylor
Notary Public.

My commission expires January 17, 1981



15-135-21378-00-00

DRILLERS LOG

OPERATOR: Walters Drilling Company
400 Insurance Building
Wichita, Kansas 67202

LEASE: Schaben No.3
C SE SW Sec. 19-17S-24W
Ness County, Kansas

CONTRACTOR: Slawson Drilling Company, Inc.
200 Douglas Building
Wichita, Kansas 67202

COMMENCED: 10/8/77

COMPLETED: 10/16/77

RTD: 4365'

CASING: New 8*5/8" set at 327' with 200 sacks cement


0' to 332' 12 1/2" Surface Hole (Clay, Sand, Shale)
332' to 1090' Shale & Sand Streaks
1090' to 1340' Sand
1340' to 1633' Shale
1633' to 1664' Anhydrite
1664' to 2225' Shale & Shells
2225' to 2385' Shale & Shells with lime strks.
2385' to 2880' Shale & Lime
2880' to 3480' Lime & Shale
3480' to 3685' Shale & Lime
3685' to 4005' Lime & Shale
4005' to 4265' Lime
4265' to 4302' Lime & Shale
4302' to 4365' Lime
4365' RTD

RECEIVED
STATE CORPORATION COMMISSION
OCT 27 1977
10-27-1977
CONSERVATION DIVISION
Wichita, Kansas


State of Kansas

County of Sedgwick

I, James C. Remsberg hereby state that the above and foregoing is a true and accurate copy of the log of the Schaben No.3 well for Walters Drilling Company.


James C. Remsberg

Subscribed and sworn to me this 26th day of October, 1977


Mary Lou Taylor, Notary

My commission expires January 17, 1981

