


STATE OF KANSAS
STATE CORPORATION COMMISSION

WELL PLUGGING RECORD

Give All Information Completely
Make Required Affidavit
Mail or Deliver Report to
Conservation Division
State Corporation Comm.
245 North Water
Wichita, KS 67202

Ness County. Sec. 19 Twp. 17S Rge. 24W E/W
Location as "NE/CNW $\frac{1}{4}$ SW $\frac{1}{4}$ " or footage from lines _____
C of NE
Lease Owner Walters Drilling Co.
Lease Name Shaben C-2 Well No. _____
Office Address 400 Insurance Bldg., Wichita, Ks. 67202
Character of Well (Completed as Oil, Gas or Dry Hole) _____



Locate well correctly on above
Section Plot

Date Well completed _____ 19____
Application for plugging filed _____ 19____
Application for plugging approved _____ 19____
Plugging commenced _____ 12/27/80 _____ 19____
Plugging completed _____ 1/5/81 _____ 19____
Reason for abandonment of well or producing formation _____

If a producing well is abandoned, date of last production _____
Depleted _____ 19____
Was permission obtained from the Conservation Division or
its agents before plugging was commenced? Yes _____

Name of Conservation Agent who supervised plugging of this well Marion Schmidt
Producing formation _____ Depth to top _____ Bottom _____ Total Depth of Well 4418'
Show depth and thickness of all water, oil and gas formations.

OIL, GAS OR WATER RECORDS

CASING RECORD

FORMATION	CONTENT	FROM	TO	SIZE	PUT IN	PULLED OUT
				8-5/8"	380	None
				5-1/2"	4416	2690

Describe in detail the manner in which the well was plugged, indicating where the mud fluid was placed and the method or methods used in introducing it into the hold. If cement or other plugs were used, state the character of same and depth placed, from _____ feet to _____ feet for each plug set.

Made bottom hole plug back with sand to 4250. Mixed and ran 5 sacks cement.
Made shots at 3600, 3400, 2990, 2810 and 2680. Not loose. Spotted 40 bbls oil and pumped plug to 2650'. Worked pipe free and pulled total of 66 joints. Squeezed hole with 4 sacks hulls, 12 sacks gel, 70 sacks cement, 9 sacks gel, released plug and displaced with 70 sacks cement.

Plugging complete.

(If additional description is necessary, use BACK of this sheet)

Name of Plugging Contractor _____
KELSO CASING PULLING
CHASE, KANSAS


STATE OF Kansas COUNTY OF Rice

R. Darrell Kelso (employee of owner) or _____ (owner or operator)
of the above-described well, being first duly sworn on oath, says: That I have knowledge of the facts, statements, and matters herein contained and the log of the above-described well as filed and that the same are true and correct. So help me God.

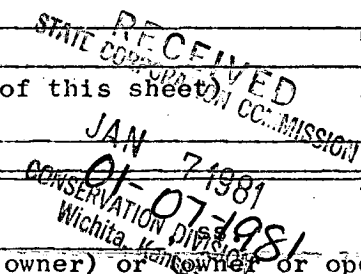
(Signature) R. Darrell Kelso
Chase, Kansas (Address)

SUBSCRIBED AND SWORN TO before me this 6th day of January, 1981

My commission expires



Joan Kelso
Notary Public.



DRILLERS LOG

OPERATOR: Walters Drilling Company, Inc.
 400 Insurance Building
 Wichita, Kansas 67202

WELL NAME: Schaben 'C' #2
 C NE Sec.19-17S-24W
 Ness County, Kansas

CONTRACTOR: Slawson Drilling Company, Inc.
 200 Douglas Building
 Wichita, Kansas 67202

COMMENCED: 10/7/80

COMPLETED: 10/19/80

SURFACE CASING: 8-5/8" set at 408' with 275 sx cement

PRODUCTION CASING: 5-1/2" set at 4416' with 150 sx cement

RTD: 4418'

0' 412' Surface Hole
 412' to 3100' Shale
 3100' to 3455' Shale & Lime
 3455' to 4352' Lime
 4352' to 4418' Mississippian
 RTD 4418'

STATE OF KANSAS

COUNTY OF SEDGWICK

I, James C. Remsberg of the Slawson Drilling Company, Inc.
 hereby state the above is an accurate copy of the Schaben 'C' #2 log
 for Walters Drilling Company, Inc.

James C. Remsberg
 James C. Remsberg

Subscribed and sworn to me
 this 24th day of October, 1980

Mary Lou Taylor
 Mary Lou Taylor, Notary

RECEIVED
 STATE CORPORATION COMMISSION

NOV 13 1980

CONSERVATION DIVISION
 Wichita, Kansas

11-13-1980

