

15-135-00033-00-00

WELL PLUGGING RECORD

STATE OF KANSAS STATE CORPORATION COMMISSION

Give All Information Completely Make Required Affidavit All or Deliver Report to: Conservation Division State Corporation Commission 800 Bitting Building Wichita, Kansas

FORMATION PLUGGING RECORD


Strike out upper line when reporting plugging off formations.

Ness County. Sec. 19 Twp. 17 Rge. 24 (W) Location as "NE 1/4 NW 1/4 SW 1/4" or footage from lines C-NE NE NE

Lease Owner Cooperative Refinery Association Lease Name McKinley "A" Well No. 1 Office Address 208 North Market St., Wichita 2, Kansas

Character of Well (completed as Oil, Gas or Dry Hole) dry Date well completed Dec. 21 19 48 Application for plugging filed Dec. 20 19 48 Application for plugging approved Dec. 20 19 48 Plugging commenced Dec. 21 19 48 Plugging completed Dec. 21 19 48

Reason for abandonment of well or producing formation... If a producing well is abandoned, date of last production... 19... Was permission obtained from the Conservation Division or its agents before plugging was commenced? yes



Locate well correctly on above Section Plat

Name of Conservation Agent who supervised plugging of this well M.A. Rives Producing formation... Depth to top... Bottom... Total Depth of Well 4511 Feet Show depth and thickness of all water, oil and gas formations.

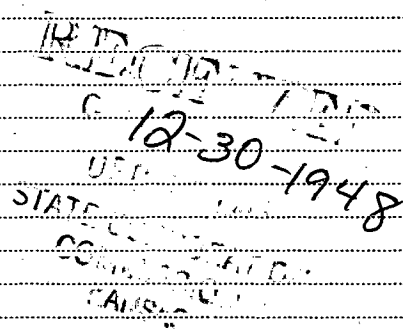
OIL, GAS OR WATER RECORDS

CASING RECORD

Table with 7 columns: Formation, Content, From, To, Size, Put In, Pulled Out. Row 1: 13-3/8", 118', none

Describe in detail the manner in which the well was plugged, indicating where the mud fluid was placed and the method or methods used in introducing it into the hole. If cement or other plugs were used, state the character of same and depth placed, from... feet to... feet for each plug set.

Filled hole with heavy mud to 150' Bridge and ran 30 sacks cement at 150' Mud to 30', ran 10 sacks cement. Filled to surface



(If additional description is necessary, use BACK of this sheet)


Correspondence regarding this well should be addressed to Cooperative Refinery Association Address 208 North Market St., Wichita 2, Kansas

STATE OF Kansas, COUNTY OF Sedgwick, ss.

O.W. Gosnell (employee of owner) or (owner/operator) of the above-described well, being first duly sworn on oath, says: That I have knowledge of the facts, statements, and matters herein contained and the log of the above-described well as filed and that the same are true and correct. So help me God.

(Signature) O.W. Gosnell 208 North Market St., Wichita 2, Kansas (Address)

SUBSCRIBED AND SWORN to before me this 29 day of December, 19 48. My commission expires March 5, 1949. Notary Public. Ruth V. Love



PRIME DRILLING COMPANY
 DRILLERS LOG
 COOPERATIVE REFINERY ASSOCIATION
 McKinley #A-1
 NE/4 NE/4 NE/4 Sec. 19-173-243
 NEBB COUNTY, KANSAS

15-135-00033-00-00

<u>FORMATIONS</u>	<u>FROM</u>	<u>TO</u>	<u>REMARKS</u>
Surface Clay	0	40	
Sand	40	80	
Shale & Shells	80	120	10-3/4" C.S.A. 115' #125 Ex. Cement & Ex. C.O.L.
Shale & Shells	120	350	
Sand	350	590	
Shale & Shells	590	850	
Red Bed	850	1050	
Anhydrite	1050	1080	
Shale & Shells	1080	1150	
Sand	1150	1300	
Shale & Shells	1300	1460	
Shale & Lime	1460	1880	
Shale & Shells	1880	2190	
Lime	2190	2280	
Lime & Shale	2280	2400	
Shale & Shells	2400	2590	
Lime & Shale	2590	2680	
Lime	2680	2780	
Lime & Shale	2780	3495	
Lime	3495	4225	
Lime & Shale	4225	4380	
Lime	4380	4404	
Shale & Sand	4404	4415	
Cherty Lime	4415	4518	

Total Depth D & A

PLUGGING RECORD

Heavy Drilling Mud	4518	150
Halliburton Plug	150	
30 Ex. Cement	150	20
Halliburton Plug	20	
10 Ex. Cement	20	Surface

I hereby certify the foregoing to be a true and accurate drillers log of formations encountered, and plugging record on the above well.

PRIME DRILLING COMPANY

By: L. J. Kruse
 L. J. Kruse, Asst. Secy.

Subscribed and sworn to before me this 30th day of December, 1948. 12-30-1948

Harold Turley
 Notary Public

PLUGGING expires
 FILE SEC 19 T 17 R 24
 BOOK PAGE 76 LINE 6

March 13, 1949