

15-135-20242-00-00

Form CP-4


STATE OF KANSAS
STATE CORPORATION COMMISSION

WELL PLUGGING RECORD

Give All Information Completely
Make Required Affidavit
Mail or Deliver Report to:
Conservation Division
State Corporation Commission
212 No. Market
Wichita, Kansas

Ness County, Sec. 19 Twp. 17S Rge. 24 (E) NW

Location as "NE/CNW/SE" or footage from lines
Lease Owner Mull Drilling Company, Inc.
Lease Name SCHABEN Well No. 1
Office Address 1625 Wichita Plaza - Wichita, Kansas 67202
Character of Well (completed as Oil, Gas or Dry Hole) Dry Hole
Date well completed 5-12 1969
Application for plugging filed 5-12 1969
Application for plugging approved 5-12 1969
Plugging commenced 5-12 1969
Plugging completed 12 noon, 5-12 1969
Reason for abandonment of well or producing formation No oil or gas found
in commercial quantities.
If a producing well is abandoned, date of last production -- 19--
Was permission obtained from the Conservation Division or its agents before plugging was commenced? Yes



Locate well correctly on above Section Plat

Name of Conservation Agent who supervised plugging of this well Leo Massey, Hays, Kans.
Producing formation -- Depth to top -- Bottom -- Total Depth of Well 4370 Feet
Show depth and thickness of all water, oil and gas formations.

OIL, GAS OR WATER RECORDS

CASING RECORD

FORMATION	CONTENT	FROM	TO	SIZE	PUT IN	PULLED OUT
				8-5/8"	249'	-0-
RECEIVED STATE CORPORATION COMMISSION MAY 16 1969 CONSERVATION DIVISION Wichita, Kansas						
					05-16-1969	

Describe in detail the manner in which the well was plugged, indicating where the mud fluid was placed and the method or methods used in introducing it into the hole. If cement or other plugs were used, state the character of same and depth placed, from feet to feet for each plug set.

First plug at 800' with 70 sacks 50-50 Pozmix (6% gel).
Second plug at 240' with 20 sacks same.
Set solid bridge at 40' with 10 sacks
Job completed at 12 noon, 5-12-69.

(If additional description is necessary, use BACK of this sheet)

Name of Plugging Contractor Rains & Williamson Oil Co., Inc.
Address 1425 Wichita Plaza - Wichita, Kansas 67202

STATE OF KANSAS, COUNTY OF SEDGWICK, ss.
Wilson Rains (employee of owner) or (owner or operator) of the above-described well, being first duly sworn on oath, says: That I have knowledge of the facts, statements, and matters herein contained and the log of the above-described well as filed and that the same are true and correct. So help me God.

(Signature) Wilson Rains
1425 Wichita Plaza - Wichita, Kansas
(Address)



SUBSCRIBED AND SWORN to before me this 15 day of May, 1969
Sherry Gish Notary Public.

15-135-20242-00-00

ROTARY DRILLING LOG

Operator: Mull Drilling
Company, Inc.
SCHABEN #1
SE NW 19-17S-24W
Ness County, Kansas

Contractor: Rains & Williamson
Oil Co., Inc.
Commenced: 5-1-69
Completed: 5-12-69
Casing: 8-5/8"/249'/160 sacks

Formations

Surface Clay and Sand	45'
Shale and Sand	251
Shale	845'
Sand	870'
Shale and Sand	1085'
Dakota Sand	1255'
Shale	1465'
Shale and Red Bed	1625'
Anhydrite	1660'
Shale	1725'
Shale and Lime	2280'
Lime and Shale	3725'
Lime	4309'
Lime and Chert	4333'
Lime (Miss.)	4370'
Rotary Total Depth (D & A)	4370'


RECEIVED
STATE CORPORATION COMMISSION
MAY 16 1969
CONSERVATION DIVISION
Wichita, Kansas
05-16-1969


We certify the above log is true and correct, to the best of our knowledge and belief.

RAINS & WILLIAMSON OIL CO., INC.


Wilson Rains

Subscribed and sworn to before me, a Notary Public in and for the State of Kansas, County of Sedgwick, this 15th day of May, 1969.




Sherry Gish Notary Public

My Commission Expires:
6-30-71