

WELL PLUGGING RECORD

Give All Information Completely
Make Required Affidavit
Mail or Deliver Report to:
Conservation Division
State Corporation Commission
211 No. Broadway
Wichita, Kansas

Ness County. Sec. 24 Twp. 19 Rge. 23 (E) W (W)

Location as "NE/CNW/SW" or footage from lines C/SW-NE

Lease Owner S&S Drilling Co.

Lease Name Merten Well No. 1

Office Address Box 645 Great Bend, Ks.

Character of Well (completed as Oil, Gas or Dry Hole) Dry Hole

Date well completed Jan. 1, 1965

Application for plugging filed Mar. 10, 1965

Application for plugging approved Mar. 15, 1965

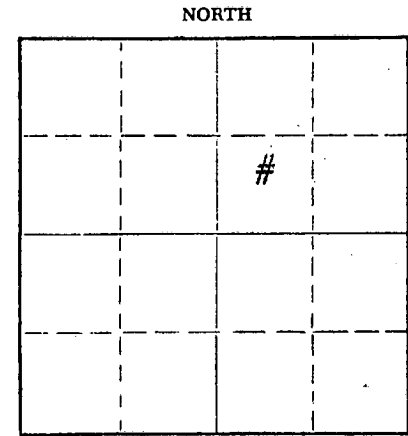
Plugging commenced Mar. 12, 1965

Plugging completed Mar. 16, 1965

Reason for abandonment of well or producing formation

If a producing well is abandoned, date of last production 19

Was permission obtained from the Conservation Division or its agents before plugging was commenced? Yes



Locate well correctly on above Section Plat

Name of Conservation Agent who supervised plugging of this well Eldon Petty

Producing formation Depth to top Bottom Total Depth of Well 4400 Feet

Show depth and thickness of all water, oil and gas formations.

OIL, GAS OR WATER RECORDS

CASING RECORD

FORMATION	CONTENT	FROM	TO	SIZE	PUT IN	PULLED OUT
				8 5/8	293'	None
				4 1/2	4400'	2285'

Describe in detail the manner in which the well was plugged, indicating where the mud fluid was placed and the method or methods used in introducing it into the hole. If cement or other plugs were used, state the character of same and depth placed, from feet to feet for each plug set.

Plugged back with sand from 4360' to 4330'. Mixed and dumped 4 sx. of cement from 4330' to 4282' with dump bailer. Pulled casing to 600'. Mixed and circulated 15 sx. of gel mud. Mixed and pumped in 20 sx. of cement from 600' to 540'. Pulled casing to 240'. Mixed and pumped in 20 sx. of cement from 240' to 180'. Pulled rest of the casing. Bailed off gel to 40'. Set 10' rock bridge from 40' to 30'. Mixed and dumped 10 sx. of cement from 30' to base of the cellar.

RECEIVED
STATE CORPORATION COMMISSION

MAR 19 1965
03-19-65
CONSERVATION DIVISION
Wichita, Kansas

(If additional description is necessary, use BACK of this sheet)


Name of Plugging Contractor Ace Pipe Pulling Co.
Address Box 304 Great Bend, Ks.

STATE OF Kansas, COUNTY OF Barton, ss.
T.D. Sweetman (employee of owner) or (owner or operator) of the above-described

well, being first duly sworn on oath, says: That I have knowledge of the facts, statements, and matters herein contained and the log of the above-described well as filed and that the same are true and correct. So help me God.

(Signature) T.D. Sweetman
Box 645 Great Bend, Kansas
(Address)

SUBSCRIBED AND SWORN to before me this 18th day of March 1965



Notary Public.

15-135-00658-00-01

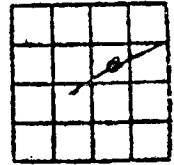
WELL LOG BUREAU—KANSAS GEOLOGICAL SOCIETY
508 East Murdock, Wichita, Kansas

Company. COLORADO OIL & GAS
Farm. Merten No. 1

SEC. 24 T. 19 R23W
C SW NE

Total Depth. 4400'
Comm. 12-1-60 Comp. 12-15-60
Shot or Treated.
Contractor. S & S Drlg.
Issued. 2-24-62

County Ness
KANSAS



8" CASING:
293'

Elevation. 2217' DF

Production. Dry

Figures Indicate Bottom of Formations.

clay	20
shale & shells	280
lime	294
shale, shells, red bed	850
shale, shells, sand	1075
shale, shells, red bed	1460
shale & shells	1488
Anhydrite	1535
shale & shells	1705
shale & lime	2240
lime	2475
shale & lime	2595
lime & shale	2685
lime	2750
lime & shale	2840
chalky lime	2915
shale & lime	2956
lime & shale	3545
shale & lime	3630
lime & shale	3775
lime	4215
lime & shale	4285
lime	4352
Mississippi	4360
lime - chert	4400
Total Depth	

TOPS: SCOUT	
Base Blaine	854
Cimarron Anhydrite	1488
Wabaunsee	3185
Lansing	3726
Cherokee	4237
Mississippi	4344
Osage	4368