

STATE OF KANSAS  
STATE CORPORATION COMMISSION

WELL PLUGGING RECORD

Give All Information Completely  
Make Required Affidavit  
Mail or Deliver Report to  
Conservation Division  
State Corporation Comm.  
245 North Water  
Wichita, KS 67202

Ness County, Sec. 23 Twp. 19S Rge. 23W E/W  
Location as "NE/CNW 1/4 SW 1/4" or footage from lines  
C SE NW

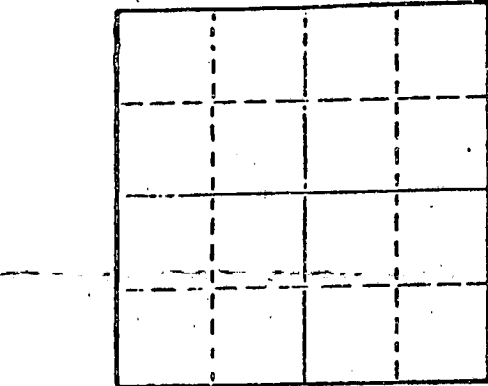
Lease Owner Woolsey Petroleum Corporation  
Lease Name Cooper Well No. 1

Office Address  
Character of Well (Completed as Oil, Gas or Dry Hole)  
Dry Hole

Date Well completed November 21, 19 79  
Application for plugging filed November 20, 19 79  
Application for plugging approved November 20, 19 79  
Plugging commenced November 21, 19 79  
Plugging completed November 21, 19 79  
Reason for abandonment of well or producing formation

Dry  
If a producing well is abandoned, date of last production 19

Was permission obtained from the Conservation Division or its agents before plugging was commenced? Yes



Locate well correctly on above Section Plot

Name of Conservation Agent who supervised plugging of this well Marion Schmidt  
Producing formation Depth to top Bottom Total Depth of Well 4495  
Show depth and thickness of all water, oil and gas formations.

OIL, GAS OR WATER RECORDS

CASING RECORD

FORMATION	CONTENT	FROM	TO	SIZE	PUT IN	PULLED OUT
		0	657	8 5/8	657	None

Describe in detail the manner in which the well was plugged, indicating where the mud fluid was placed and the method or methods used in introducing it into the hold. If cement or other plugs were used, state the character of same and depth placed, from feet to feet for each plug set.

Plugged:  
70 sacks @ 775  
20 sacks @ 480  
10 sacks @ 40; 3 sacks in rathole, 2 sacks in mousehole.  
Complete @ 11:00 PM 11-21-79  
Halliburton Cement

(If additional description is necessary, use BACK of this sheet)

Name of Plugging Contractor DaMac Drilling Inc.  
Box 1164, Great Bend, Ks. 67530

STATE OF Kansas COUNTY OF Barton ss.  
Martha J. McKown (employee of owner) or (owner or operator) of the above-described well, being first duly sworn on oath, says: That I have knowledge of the facts, statements, and matters herein contained and the log of the above-described well as filed and that the same are true and correct. So help me God.

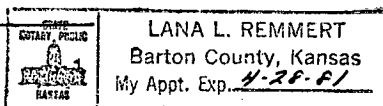
(Signature) Martha J. McKown  
Box 1164, Great Bend, Kansas 67530  
(Address)

Subscribed and sworn to before me this 24th day of November 19 79

Lana L. Remmert

Notary Public.

My commission expires 4-28-81



RECEIVED  
STATE CORPORATION COMMISSION

DEC 19 1979

CONSERVATION DIVISION  
Wichita, Kansas

15-135-21711-0000  
WELL LOG

COMPANY Woolsey Petroleum Corporation

SEC. 23 T. 19S R. 23W

FARM Cooper NO. 1


LOC. C SE NW

TOTAL DEPTH 4495'

COUNTY Ness, Kansas

COMM. 11-6-79 COMP. 11-23-79

CONTRACTOR DaMac Drilling Inc.



CASING 8 5/8 set @ 657

ELEVATION

PRODUCTION P&A

FIGURES INDICATE BOTTOM OF FORMATIONS

Surface Clay	0	60
Clay, Limestone	60	657
Shale	657	1535
Lime, Shale	1535	4390
Lime	4390	4495'

RECEIVED  
STATE CORPORATION COMMISSION

DEC 19 1979

CONSERVATION DIVISION  
Wichita, Kansas

State of Kansas

County of Barton

SS

I, Martha L. McKown of DaMac Drilling Inc.

upon oath state the above and foregoing is a true and correct copy of the log of the Cooper No. 1 well.

*Martha L. McKown*

Subscribed and sworn to before me this 24th day of November 19 79

My Commission Expires: 4-28-81

STATE NOTARY PUBLIC KANSAS	LANA L. REMMERT Barton County, Kansas My Appt. Exp. <u>4-28-81</u>
----------------------------------	--

NOTARY PUBLIC

*Lana L. Remmert*