

STATE OF KANSAS
STATE CORPORATION COMMISSION

Form CP-4


Give All Information Completely
Make Required Affidavit
Mail or Deliver Report to:
Conservation Division
State Corporation Commission
P. O. Box 17027
Wichita, Kansas 67217
NORTH

WELL PLUGGING RECORD

195 23W

Ness County, Sec. 27 Twp. 23S Rge. 19W (E) (W)

Location as "NE/CNW/SW" or footage from lines C/NE SW
Lease Owner Strata Drilling Company
Lease Name Beardslee Well No. 1
Office Address P. O. Box 355, Great Bend, Kansas 67530
Character of Well (completed as Oil, Gas or Dry Hole) Dry Hole
Date well completed September 25 19 74
Application for plugging filed September 25 19 74
Application for plugging approved September 25 19 74
Plugging commenced September 25 19 74
Plugging completed September 25 19 74
Reason for abandonment of well or producing formation Dry Hole



Locate well correctly on above
Section Plat

If a producing well is abandoned, date of last production 19
Was permission obtained from the Conservation Division or its agents before plugging was commenced? Yes

Name of Conservation Agent who supervised plugging of this well W. L. Nichols
Producing formation Depth to top Bottom Total Depth of Well 4445 Feet
Show depth and thickness of all water, oil and gas formations.

OIL, GAS OR WATER RECORDS

CASING RECORD

FORMATION	CONTENT	FROM	TO	SIZE	PUT IN	PULLED OUT
	8-8/8"	0	290'			

Describe in detail the manner in which the well was plugged, indicating where the mud fluid was placed and the method or methods used in introducing it into the hole. If cement or other plugs were used, state the character of same and depth placed, from feet to feet for each plug set.


Hole plugged as follows: Plugged at 800' with 70 sacks of 50-50 pozmix and 6% gel; plugged at 310' with 20 sacks of 50-50 pozmix and 6% gel; plugged at 40' with 10 sacks of 50-50 pozmix and 6% gel. Plug down at 10:45 P. M. September 25, 1974.

RECEIVED
STATE CORPORATION COMMISSION
OCT 3 1974
CONSERVATION DIVISION
Wichita, Kansas

(If additional description is necessary, use BACK of this sheet)
Name of Plugging Contractor Strata Drilling Company
Address P. O. Box 355, Great Bend, Kansas 67530

STATE OF Kansas COUNTY OF Barton ss.
Kenneth J. Link (owner or operator) of the above-described well, being first duly sworn on oath, says: That I have knowledge of the facts, statements, and matters herein contained and the log of the above-described well as filed and that the same are true and correct. So help me God.


(Signature) Kenneth J. Link
Kenneth J. Link
P. O. Box 355, Great Bend, Kansas 67530
(Address)



Subscribed and Sworn to before me this 2nd day of October, 19 74
Elaine H. Taylor Notary Public.
My commission expires December 14, 1977

STATE OF KANSAS
STATE CORPORATION COMMISSION

Form CP-4

Give All Information Completely
Make Required Affidavit
Mail or Deliver Report to:
Conservation Division
State Corporation Commission
P. O. Box 17027Wichita, Kansas 67217
NORTHLocate well correctly on above
Section Plat

WELL PLUGGING RECORD

Ness County, Sec. 27 Twp. 19S Rge. 23W (E) (W)
Location as "NE/CNW/SW" or footage from lines C/NE SW
Lease Owner Strata Drilling Company
Lease Name Beardslee Well No. 1
Office Address P. O. Box 355, Great Bend, Kansas 67530
Character of Well (completed as Oil, Gas or Dry Hole) Dry Hole
Date well completed September 25 19 74
Application for plugging filed September 25 19 74
Application for plugging approved September 25 19 74
Plugging commenced September 25 19 74
Plugging completed September 25 19 74
Reason for abandonment of well or producing formation Dry Hole

If a producing well is abandoned, date of last production 19
Was permission obtained from the Conservation Division or its agents before plugging was commenced? Yes

Name of Conservation Agent who supervised plugging of this well W. L. Nichols
Producing formation Depth to top Bottom Total Depth of Well 4445 Feet
Show depth and thickness of all water, oil and gas formations.

OIL, GAS OR WATER RECORDS

CASING RECORD

FORMATION	CONTENT	FROM	TO	SIZE	PUT IN	PULLED OUT
	8-8/8"	0	290'			

Describe in detail the manner in which the well was plugged, indicating where the mud fluid was placed and the method or methods used in introducing it into the hole. If cement or other plugs were used, state the character of same and depth placed, from feet to feet for each plug set.

Hole plugged as follows: Plugged at 800' with 70 sacks of 50-50 pozmix and 6% gel; plugged at 310' with 20 sacks of 50-50 pozmix and 6% gel; plugged at 40' with 10 sacks of 50-50 pozmix and 6% gel. Plug down at 10:45 P. M. September 25, 1974.

RECEIVED
STATE CORPORATION COMMISSION

OCT 17 1974

CONSERVATION DIVISION
Wichita, Kansas

(If additional description is necessary, use BACK of this sheet)
Name of Plugging Contractor Strata Drilling Company
Address P. O. Box 355, Great Bend, Kansas 67530

STATE OF Kansas COUNTY OF Barton, ss.
Kenneth J. Link (owner or operator) of the above-described well, being first duly sworn on oath, says: That I have knowledge of the facts, statements, and matters herein contained and the log of the above-described well as filed and that the same are true and correct. So help me God.

(Signature)

Kenneth J. Link
P. O. Box 355, Great Bend, Kansas 67530
(Address)

Subscribed and sworn to before me this 2nd day of October, 19 74

My commission expires December 14, 1977

Elaine H. Taylor

Notary Public.

D R I L L E R S L O G

#1 Beardslee

CASING:
285.17' of new 8-5/8"
surface casing.

COMPANY: Strata Drilling Company DESCRIPTION:
C/NE SW
CONTRACTOR: Strata Drilling Company Sec. 27-19S-23W
Ness Co., Kansas

TOTAL DEPTH:
4445'

COMMENCED: September 16, 1974

COMPLETED: September 25, 1974

D. & A.

FORMATION

FROM

TO

REMARKS-

Clay	0	40	Ran 285.17' of new 8-5/8" surface casing; set and cemented at 290' with 175 sacks of common cement and 3% C. C. Plug down at 12:30 A. M. September 17, 1974.
Shale	40	300	
Shale, Shells, Sand & Clay	300	820	
Shale	820	900	
Blaine	900	913	
Shale & Red Bed	913	1000	
Sand	1000	1230	
Shale & Red Bed	1230	1465	
Shale w/Lime Streaks	1465	2305	
Lime & Shale	2305	2505	
Shale	2505	2678	
Lime & Shale	2678	4445	

ROTARY TOTAL DEPTH: 4445'

D. & A.

RECEIVED
STATE CORPORATION COMMISSION
OCT 17 1974
CONSERVATION DIVISION
Wichita, Kansas

Plugged hole as follows:
Plugged at 800' with 70 sacks of 50-50 pozmix and 6% gel;
plugged at 310' with 20 sacks of 50-50 pozmix and 6% gel;
plugged at 40' with 10 sacks of 50-50 pozmix and 6% gel. Plug down at 10:45 P. M. September 25, 1974.

STATE OF KANSAS)
COUNTY OF BARTON) ss.

I certify that this is a true and correct copy of the above log to the best of my knowledge.

STRATA DRILLING COMPANY

Kenneth J. Link
Kenneth J. Link, President

Subscribed and sworn to before me this 2nd day of October, 1974.

My Commission Expires:

December 14, 1977

Elaine H. Taylor
Elaine H. Taylor, Notary Public