

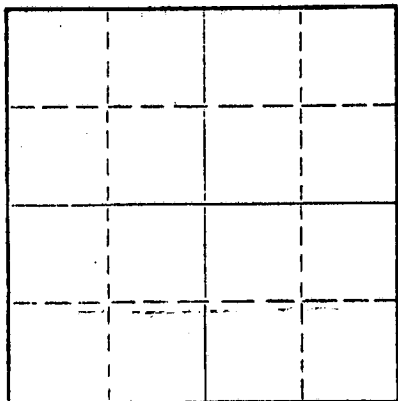
15-135-21193-0000

STATE OF KANSAS
STATE CORPORATION COMMISSION

Form CP-4

WELL PLUGGING RECORD

Give All Information Completely
Make Required Affidavit
Mail or Deliver Report to:
Conservation Division
State Corporation Commission
P. O. Box 17027
Wichita, Kansas 67217
NORTH



Locate well correctly on above
Section Plat

Ness County, Sec. 14 Twp. 19S Rge. (E) 23 (W)
Location as "NE/CNW/SW" or footage from lines NE SE
Lease Owner Chief Drilling Co., Inc.
Lease Name Pfaff Well No. #1
Office Address 905 Century Plaza, Wichita, Kansas 67202
Character of Well (completed as Oil, Gas or Dry Hole) Dry Hole
Date well completed 5/6/76 19
Application for plugging filed 5/6/76 19
Application for plugging approved 5/6/76 19
Plugging commenced 5/6/76 19
Plugging completed 5/6/76 19
Reason for abandonment of well or producing formation Dry Hole

If a producing well is abandoned, date of last production 19
Was permission obtained from the Conservation Division or its agents before plugging was commenced? Yes

Name of Conservation Agent who supervised plugging of this well Leo Massey
Producing formation Depth to top Bottom Total Depth of Well 4335 Feet
Show depth and thickness of all water, oil and gas formations.

OIL, GAS OR WATER RECORDS

CASING RECORD

| FORMATION | CONTENT | FROM | TO | SIZE | PUT IN | PULLED OUT |
|-----------|---------|------|------|--------|--------|------------|
| | | 0 | 305' | 8 5/8" | | |
| | | | | | | |
| | | | | | | |
| | | | | | | |
| | | | | | | |
| | | | | | | |
| | | | | | | |

Describe in detail the manner in which the well was plugged, indicating where the mud fluid was placed and the method or methods used in introducing it into the hole. If cement or other plugs were used, state the character of same and depth placed, from feet to feet for each plug set.

Plugged through drill pipe @ 500' w/50 sacks, 50-50 posmix, 2% gel.
Plugged through drill pipe @ 240' w/25 sacks, " " "
Plugged through drill pipe @ 40' w/10 sacks, " " "

RECEIVED
STATE CORPORATION COMMISSION

05-11-76
MAY 11 1976

CONSERVATION DIVISION
WICHITA, KANSAS

(If additional description is necessary, use BACK of this sheet)
Name of Plugging Contractor Chief Drilling Co., Inc.
Address 905 Century Plaza, Wichita, Kansas 67202

STATE OF KANSAS, COUNTY OF SEDGWICK, ss.
Jim Robinson (employee of owner) or (owner/operator) of the above-described well, being first duly sworn on oath, says: That I have knowledge of the facts, statements, and matters herein contained and the log of the above-described well as filed and that the same are true and correct. So help me God.

(Signature) Jim Robinson
905 Century Plaza, Wichita, Kansas 67202
(Address)

SUBSCRIBED AND SWORN to before me this 6th day of May, 1976

Marilyn Sinard
Marilyn Sinard -- Notary Public.

My commission expires

MARILYN SINARD
STATE NOTARY PUBLIC
SEDGWICK COUNTY, KANSAS
MY COMM. EXP. APR. 30, 1979

15-135-2193-0000

WELL LOG

CHIEF DRILLING CO., INC.
905 Century Plaza
Wichita, Kansas 67202

#1 PFAFF
NE SE Sec. 14-19S-23W
Ness County, Kansas

CONTRACTOR: Company Tools
CASING RECORD: 8 5/8" set @ 305', cemented w/185
sacks Common Quick Set, 2% gel.

COMMENCED: 4/23/76
COMPLETED: 5/6/76

| <u>FORMATION</u> | <u>FROM</u> | <u>TO</u> |
|--------------------|-------------|-----------|
| Surface Hole | 0 | 310 |
| Sand & Shale | 310 | 1935 |
| Sand, Shale & Lime | 1935 | 2455 |
| Lime | 2455 | 4335 |
| Total Depth | 4335 | |

| <u>ELEVATIONS</u> |
|-------------------|
| 2192 Gr. |
| 2194 D.F. |
| 2197 K.B. |

| <u>FORMATION TOPS</u> | |
|-----------------------|-------------|
| Anhydrite | 1469 + 728 |
| Base Anhydrite | 1515 + 682 |
| Heebner | 3644 - 1447 |
| Lansing | 3688 - 1491 |
| Base K. C. | 4032 - 1835 |
| Ft. Scott | 4200 - 2003 |
| Top Rework Miss. | 4291 - 2094 |
| Miss. Osage | 4329 - 2132 |
| RTD | 4335 - 2138 |

RECEIVED
STATE CORPORATION COMMISSION


MAY 11 1976

CONSERVATION DIVISION
Wichita, Kansas

STATE OF KANSAS, COUNTY OF SEDGWICK) ss:


I hereby certify that the above is a true and correct copy of the Driller's Log of the well drilled in the NE SE of Section 14-19S-23W, Ness County, Kansas, to the best of my knowledge and belief.

CHIEF DRILLING CO., INC.


Jim Robinson, Vice-President

Subscribed and sworn to before me this 6th day of May, 1976.

MARILYN SINARD
STATE NOTARY PUBLIC
SEDGWICK COUNTY, KANSAS
MY COMM. EXP. APR. 30, 1979


Marilyn Sinard - Notary Public