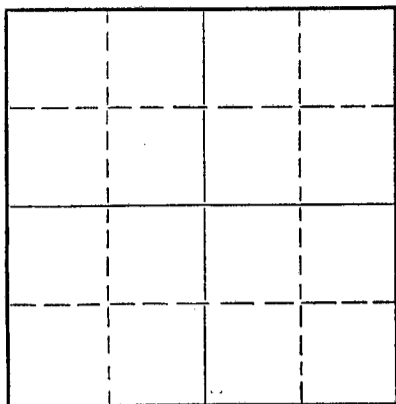


Give All Information Completely  
Make Required Affidavit  
Mail or Deliver Report to:  
Conservation Division  
State Corporation Commission  
800 Bittling Building  
Wichita, Kansas

WELL PLUGGING RECORD

NORTH



Locate well correctly on above  
Section Plat

Ness County, Sec. 31 Twp. 19 Rge. 25 (W)  
Location as "NE/CNW%SW%" or footage from lines NW SW NE  
Lease Owner Loren W/ Hallam  
Lease Name Bowman Well No. 3  
Office Address 801 N. 10th. Salina, Kansas  
Character of Well (completed as Oil, Gas or Dry Hole) Dry  
Date well completed 19  
Application for plugging filed 2-22 19 54  
Application for plugging approved 2-22- 19 54  
Plugging commenced 2-22 19 54  
Plugging completed 2-22 19 54  
Reason for abandonment of well or producing formation Dry

If a producing well is abandoned, date of last production 19  
Was permission obtained from the Conservation Division or its agents before plugging was commenced? Yes

Name of Conservation Agent who supervised plugging of this well Warren Horner, State Plugger, Great Bend, Kansas  
Producing formation Depth to top Bottom Total Depth of Well Feet  
Show depth and thickness of all water, oil and gas formations.

OIL, GAS OR WATER RECORDS

CASING RECORD

FORMATION	CONTENT	FROM	TO	SIZE	PUT IN	PULLED OUT
				13"	348'	
				5 1/2"	4553'	1804.36

Describe in detail the manner in which the well was plugged, indicating where the mud fluid was placed and the method or methods used in introducing it into the hole. If cement or other plugs were used, state the character of same and depth placed, from feet to feet for each plug set.

4562 - 4540 W/sand  
4540-4505 Cement 5 sacks  
4505 - 385 Magogel 25 sacks and 1 plug  
385-195 Cement 150 sacks  
195-5 Heavy Mud  
5 - B/o Cellar cement

(If additional description is necessary, use BACK of this sheet)

Name of Plugging Contractor K. P. Casing Pulling Company,  
Address 300 N. Keystone, Stafford, Kansas

STATE OF Kansas, COUNTY OF Saline, ss.

(employee of owner) or (owner or operator) of the above-described well, being first duly sworn on oath, says: That I have knowledge of the facts, statements, and matters herein contained and the log of the above-described well as filed and that the same are true and correct. So help me God.

(Signature) Loren W. Hallam

(Address)

SUBSCRIBED AND SWORN TO before me this 17th day of June, 1954


My commission expires March 4, 1958

24-7968-5 3-53-20M

RECEIVED  
STATE CORPORATION COMMISSION

JUN 18 1954

WICHITA, KANSAS



PLUGGING  
FILE SEC 31 T 19 R 25W  
BOOK PAGE 18 LINE 21

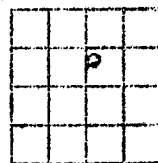
15-135-00661-00-00

Company - CHALMETTE PETRO. CORP.  
Farm - Bowman No. 3

SEC. 31 T. 19 R. 25 W  
NW SW NE

Total Depth. 4562'  
Comm. 7-19-46 Comp. 8-29-46  
Shot or Treated. 500 gals. acid.  
Contractor. Glenn W. Peel  
Issued. 9-21-46

County. Ness  
KANSAS



CASING:  
13" 355'  
5" 4553'

Elevation. \_\_\_\_\_

Production. Pot. 120, no wtr.

Figures Indicate Bottom of Formations.

shale & shells	0-505
sand & shells	600
shale & shells	1030
sand	1050
shale & shells	1060
shale, shells, red bed	1305
shale & shells	1350
sand & shale	1375
shale & shells	1807
lime	1830
anhydrite	1855
shale & lime	2295
salt	2345
shale & lime	2875
lime	2950
lime & shale	3055
lime.	3160
shale & lime	3755
lime	4549
cherty lime	4556
lime	4562
Total Depth.	

Cops:	
Anhydrite	1805
Casing	3930
Miss.	4556

Shot 4554-56. "ec. 16"

Testing Inf.:

- DP & DD 5' test 15 GPH
- DD 4560' no inc.
- 500 acid test 20 BOPH
- 24 hr. Pump test (State Pot. )
- 120 BOPD, no wtr.

**PLUGGING**  
FILE SEC 31 T 19 R 25 W  
BOOK PAGE 18 LINE 21

RECEIVED  
DIVISION  
03-09-154