

15-135-20879-00-00

STATE OF KANSAS
STATE CORPORATION COMMISSION

Form CP-4

Give All Information Completely
Make Required Affidavit
Mail or Deliver Report to:
Conservation Division
State Corporation Commission
212 No. Market
Wichita, Kansas 67202

WELL PLUGGING RECORD

Ness County, Sec. 31 Twp. 19S Rge. 25W (E) (W)

Location as "NE/CNW/SW" or footage from lines SE NW NE

Lease Owner Murfin Drilling Company

Lease Name di Spirito Well No. 1

Office Address 617 Union Center, Wichita, Kansas

Character of Well (completed as Oil, Gas or Dry Hole) Dry Hole

Date well completed April 21 19 74

Application for plugging filed April 21 19 74

Application for plugging approved April 21 19 74

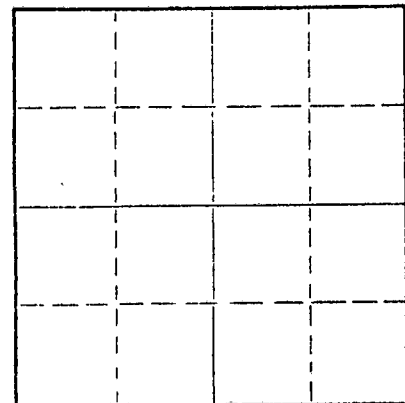
Plugging commenced April 21 19 74

Plugging completed April 21 19 74

Reason for abandonment of well or producing formation

If a producing well is abandoned, date of last production 19

Was permission obtained from the Conservation Division or its agents before plugging was commenced? Yes



Locate well correctly on above Section Flat

Name of Conservation Agent who supervised plugging of this well Leo Massey

Producing formation Depth to top Bottom Total Depth of Well 4683 Feet

Show depth and thickness of all water, oil and gas formations.

OIL, GAS OR WATER RECORDS

CASING RECORD

FORMATION	CONTENT	FROM	TO	SIZE	PUT IN	PULLED OUT
				8-5/8"	405'	-

Describe in detail the manner in which the well was plugged, indicating where the mud fluid was placed and the method or methods used in introducing it into the hole. If cement or other plugs were used, state the character of same and depth placed, from feet to feet for each plug set.

Mud to 680', 70 sacks cement
Mud to 300', 20 sacks cement
Mud to 40', plug, 1/4 sack hulls, 10 sacks cement

RECEIVED
STATE CORPORATION COMMISSION
APR 25 1974
CONSERVATION DIVISION
Wichita, Kansas
04-25-1974

(If additional description is necessary, use BACK of this sheet)

Name of Plugging Contractor

Address

STATE OF KANSAS, COUNTY OF SEDGWICK, ss.


Don Gardner (employee of owner) or (owner) of the above-described

well, being first duly sworn on oath, says: That I have knowledge of the facts, statements, and matters herein contained and the log of the above-described well as filed and that the same are true and correct. So help me God.

(Signature) [Signature]

Suite 250, 200 West Douglas, Wichita, Kansas (Address)

SUBSCRIBED AND SWORN to before me this 24th day of April, 19 74



[Signature] Notary Public.

My commission expires

15-135-20879-00-00

DRILLERS LOG

#1 di SPIRITO
SE NW NE Section 31-19S-25W
Ness County, Kansas

OPERATOR: Murfin Drilling Company
617 Union Center
Wichita, Kansas 67202

CONTRACTOR: Dunne-Gardner Petroleum, Inc.
Suite 250, 200 West Douglas
Wichita, Kansas 67202

COMMENCED: April 9, 1974

COMPLETED: April 21, 1974

CASING RECORD: 8-5/8" @ 405' w/300 sx


FROM	TO	DESCRIPTION
0	406	Rock and blue shale
406	800	Shale
800	1170	Shale and red bed
1170	1181	Anhydrite
1181	1300	Shale and shells
1300	1524	Sand
1524	1760	Shale and lime
1760	1810	Shale and shells
1810	1856	Anhydrite
1856	2355	Shale and lime
2355	3795	Lime and shale
3795	3900	Shale
3900	4543	Lime
4543	4683	Chert, dolomite and lime
4683		Rotary total depth

RECEIVED
STATE CORPORATION COMMISSION
APR 25 1974
CONSERVATION DIVISION
Wichita, Kansas

04-25-1974


STATE OF KANSAS)
) ss
COUNTY OF SEDGWICK)

I hereby certify that the above is a true and correct log to the best of my knowledge and belief.


Don Gardner

Subscribed and sworn to before me this 24th day of April, 1974.

My commission expires:
December 14, 1977


Notary Public

