

STATE OF KANSAS  
STATE CORPORATION COMMISSION

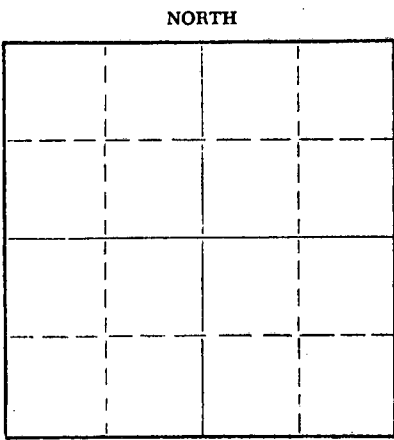
15-135-20786-00-00 Form CP-4

WELL PLUGGING RECORD

Give All Information Completely  
Make Required Affidavit  
Mail or Deliver Report to:  
Conservation Division  
State Corporation Commission  
212 No. Market  
Wichita, Kansas

Ness County, Sec. 24 Twp. 19S Rge. ~~25~~ 25(W)

Location as "NE/CNW/SW" or footage from lines C NW NE  
Lease Owner Edmiston Oil Co. & Pan Western Petroleum, Inc.  
Lease Name Gantz-Holloway Well No. 1  
Office Address 405 First Natl Bank Bldg., Wichita, Ks. 67202  
Character of Well (completed as Oil, Gas or Dry Hole) dry hole  
Date well completed Oct. 7, 1973  
Application for plugging filed Oct. 11, 1973  
Application for plugging approved 19  
Plugging commenced Oct. 7, 1973  
Plugging completed Oct. 7, 1973  
Reason for abandonment of well or producing formation dry hole



Locate well correctly on above Section Plat

If a producing well is abandoned, date of last production 19  
Was permission obtained from the Conservation Division or its agents before plugging was commenced? yes

Name of Conservation Agent who supervised plugging of this well Leo F. Massey, Hays, Kansas  
Producing formation \_\_\_\_\_ Depth to top \_\_\_\_\_ Bottom \_\_\_\_\_ Total Depth of Well 4427 Feet  
Show depth and thickness of all water, oil and gas formations.

OIL, GAS OR WATER RECORDS

CASING RECORD

| FORMATION    | CONTENT | FROM | TO  | SIZE   | PUT IN  | PULLED OUT |
|--------------|---------|------|-----|--------|---------|------------|
| Surface Pipe |         | -0-  | 485 | 8-5/8" | 8/22/73 | None       |
|              |         |      |     |        |         |            |
|              |         |      |     |        |         |            |
|              |         |      |     |        |         |            |
|              |         |      |     |        |         |            |

Describe in detail the manner in which the well was plugged, indicating where the mud fluid was placed and the method or methods used in introducing it into the hole. If cement or other plugs were used, state the character of same and depth placed, from \_\_\_\_\_ feet to \_\_\_\_\_ feet for each plug set.

Set bottom plug @ 490' w/30 sx. cement  
Set top plug @ 40' w/10 sx. cement

RECEIVED  
STATE CORPORATION COMMISSION

OCT 15 1973

CONSERVATION DIVISION  
Wichita, Kansas

10-15-1973

(If additional description is necessary, use BACK of this sheet)

Name of Plugging Contractor E. K. Edmiston Drilling Co., Inc.  
Address 405 First National Bank Building, Wichita, Ks. 67202

STATE OF KANSAS, COUNTY OF SEDGWICK  
E. K. Edmiston (employer or owner) or (owner or operator) of the above-described well, being first duly sworn on oath, says: That I have knowledge of the facts, statements, and matters herein contained and the log of the above-described well as filed and that the same are true and correct. So help me God.


(Signature)

405 First Natl Bank Bldg., Wichita, Ks.  
(Address)

Subscribed and sworn to before me this 11th day of October, 1973

November 9, 1973

Marilyn E. Fox  
Marilyn E. Fox Notary Public



15-135-20786-00-00

DRILLER'S LOG

COMPANY: Edmiston Oil Company and Pan Western Petroleum, Inc.  
 405 First National Bank Building  
 Wichita, Kansas 67202

ROTARY DRILLING COMMENCED: August 22, 1973

ROTARY DRILLING COMPLETED: October 7, 1973

WELL NAME: GANTZ-HOLLOWAY #1

LOCATION: C NW NE Sec. 24-19S-25W  
 Ness County, Kansas

CONTRACTOR: E. K. Edmiston Drilling Co., Inc.  
 405 First National Bank Bldg.  
 Wichita, Kansas 67202

CASING RECORD: Set 485' of 8-5/8" surface pipe  
 with 190 sacks cement


L O G

Measurements from top of Kelly Bushing (Elevation: 2342 K.B.)

|                         |             |
|-------------------------|-------------|
| Sand and Shale          | 0 - 485     |
| Shale                   | 610         |
| Shale and Sand          | 1331        |
| Red Bed and Shale       | 1621        |
| Anhydrite               | 1656        |
| Shale                   | 2181        |
| Shale with Lime Streaks | 2240        |
| Shale and Lime          | 3465        |
| Lime                    | 3620        |
| Lime and Shale          | 3790        |
| Lime                    | 4276        |
| Lime and Shale          | 4386        |
| Lime                    | 4427 R.T.D. |

RECEIVED  
 STATE CORPORATION COMMISSION  
 OCT 15 1973  
 CONSERVATION DIVISION  
 Wichita, Kansas  
 10-15-1973

The undersigned, E. K. Edmiston, President of E. K. Edmiston Drilling Co., Inc., hereby certifies on behalf of said company, that the above log is a true and correct log of the formations encountered in drilling the above well, as reflected by the daily drilling reports.

  
 \_\_\_\_\_  
 E. K. Edmiston


STATE OF KANSAS )  
 )  
 COUNTY OF SEDGWICK )

SS:

BE IT REMEMBERED that on this 12th day of October, 1973, before me, the undersigned, a Notary Public within and for the County and State aforesaid, came E. K. EDMISTON, known to me to be the same person who executed the foregoing instrument on behalf of E. K. Edmiston Drilling Company, Inc., and he duly acknowledged the execution of the same for himself and for said company.

IN WITNESS WHEREOF, I have hereunto set my hand and official seal on the day and year last above written.

My Commission Expires:  
November 9, 1973

  
 \_\_\_\_\_  
 Marilyn E. Fox, Notary Public

