

15-135-20630-00-00

2

STATE OF KANSAS  
STATE CORPORATION COMMISSION

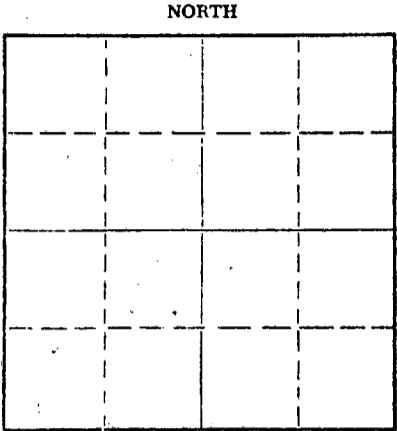
Form CP-4

WELL PLUGGING RECORD

Give All Information Completely  
Make Required Affidavit  
Mail or Deliver Report to:  
Conservation Division  
State Corporation Commission  
212 No. Market  
Wichita, Kansas 67202

Ness County, Sec 22 Twp. 19S Rge. 25W (E) (W)

Location as "NE/CNW/SW" or footage from lines NE SE  
Lease Owner Patrick Petroleum Corporation  
Lease Name Dinges Well No. 1  
Office Address 330 Page Court, 220 W. Douglas, Wichita, Kansas 67202  
Character of Well (completed as Oil, Gas or Dry Hole) Dry Hole  
Date well completed 6-12-72 19  
Application for plugging filed 6-12-72 19  
Application for plugging approved 6-12-72 19  
Plugging commenced 6-12-72 19  
Plugging completed 6-12-72 19



Locate well correctly on above  
Section Plat

Reason for abandonment of well or producing formation commercial quantities of oil not found  
If a producing well is abandoned, date of last production 19  
Was permission obtained from the Conservation Division or its agents before plugging was commenced? yes

Name of Conservation Agent who supervised plugging of this well Leo Massey - Hays, Kansas  
Producing formation \_\_\_\_\_ Depth to top \_\_\_\_\_ Bottom \_\_\_\_\_ Total Depth of Well 4492 Feet  
Show depth and thickness of all water, oil and gas formations.

OIL, GAS OR WATER RECORDS

CASING RECORD

FORMATION	CONTENT	FROM	TO	SIZE	PUT IN	PULLED OUT
				8 5/8"	366'	

Describe in detail the manner in which the well was plugged, indicating where the mud fluid was placed and the method or methods used in introducing it into the hole. If cement or other plugs were used, state the character of same and depth placed, from \_\_\_\_\_ feet to \_\_\_\_\_ feet for each plug set.

1st plug at 680' w/ 70 sx. cement.  
2nd plug at 330' w/ 20 sx. cement.  
Solid bridge to 40' w/ 10 sx. cement.

RECEIVED  
STATE CORPORATION COMMISSION  
JUN 19 1972  
CONSERVATION DIVISION  
Wichita, Kansas  
06-19-1972

(If additional description is necessary, use BACK of this sheet)  
Name of Plugging Contractor Rains & Williamson Oil Co., Inc.  
Address 435 Page Court, 220 West Douglas, Wichita, Kansas 67202

STATE OF Kansas, COUNTY OF Sedgwick, ss.  
Wilson Rains, President of Rains & Williamson Oil Co. Inc. (employee of owner) or (owner or operator) of the above-described well, being first duly sworn on oath, says: That I have knowledge of the facts, statements, and matters herein contained and the log of the above-described well as filed and that the same are true and correct. So help me God.

(Signature) Wilson Rains  
435 Page Court, 220 West Douglas, Wichita, Kansas 67202  
(Address)



Subscribed and sworn to before me this 14th day of June 1972  
Juanita M. Green  
Notary Public.


15-135 20630-00-00 R

# WELL LOG

COMPANY Patrick Petroleum Corporation  
 FARM Dinges NO. 1  
 RIG. NO. 3  
 TOTAL DEPTH 4492  
 COMM. 6-2-72 COMP. 6-12-72  
 CONTRACTOR Rains & Williamson Oil Co., Inc.

SEC. 22 T. 19S R. 25W  
 LOC. NE SE

COUNTY Ness  
 KANSAS



CASING  
 20 10  
 15 8 5/8" @ 366' w/ 190 sx. common, 2% gel, 3% cc  
 12 6  
 13 5

ELEVATION 2429 KB  
 PRODUCTION

FIGURES INDICATE BOTTOM OF FORMATIONS

Clay	40
Shale	370
Shale and Sand	1090
Shale	1165
Sand	1370
Shale	1700
Anhydrite	1748
Shale	2075
Shale and Lime	2755
Lime and Shale	3877
Lime	4492
<u>Rotary Total Depth</u>	<u>4492</u>


RECEIVED  
 STATE CORPORATION COMMISSION  
 JUN 19 1972  
 CONSERVATION DIVISION  
 Wichita, Kansas  
 06-19-1972

State of Kansas  
 County of Sedgwick } ss:

I, Wilson Rains, President of the Rains & Williamson Oil Co., Inc. ~~XXXXXX~~

upon oath state that the above and foregoing is a true and correct copy of the log of the Dinges #1 well.

*Wilson Rains*  
 \_\_\_\_\_  
 Wilson Rains



Subscribed and sworn to before me this 14th day of June 19 72

My Commission Expires: October 4, 1975

*Juanita M. Green*  
 \_\_\_\_\_  
 NOTARY PUBLIC  
 Juanita M. Green