

TYPE OR PRINT

NOTICE OF INTENTION TO DRILL

RULE 82-2-311

15-051-03733-0000

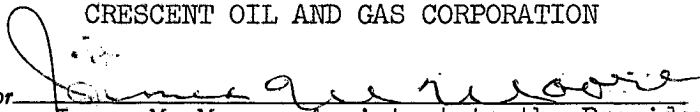
TO BE FILED WITH THE STATE CORPORATION COMMISSION PRIOR TO COMMENCEMENT OF WELL

1. Operator CRESCENT OIL AND GAS CORPORATION Address P. O. BOX 2460, DALLAS, TEXAS 75221
2. Lease name WILLIAM JOHNSON Well No. 1 County Ellis
3. Well Location C N/2 NE NW Sec. 33 Township 11 S Range 18 W
4. Well to be drilled 330 ft. from nearest lease line.
5. Drilling Contractor Woodman and Tannitti Address Wichita, Kansas
6. Type of equipment: Rotary Cable Tool Approx. date operation to begin 9-27 1963
7. Well to be drilled for Oil Gas Disposal Input Estimated Total Depth of Well 3,700 ft.
8. Depth of deepest fresh water well within one mile of location _____ ft. If none exists, write NONE NONE
9. Ground elevation at location is approx. _____ ft. higher or _____ ft. lower than ground elevation at water well.
10. Depth of the deepest municipal water well within three miles of location _____ ft. If none exists, write NONE NONE
11. Operator states that he will set surface pipe at least 25 ft. below all Tertiary or unconsolidated deposits and, taking into consideration differences in ground elevations, that the minimum depth necessary, to the best of his knowledge and belief, to protect all fresh water zones is 100 ft. and operator agrees to set surface pipe at this location to a depth of not less than 200 ft. Alternate 1 Alternate 2 .

REMARKS:

CRESCENT OIL AND GAS CORPORATION



Signature of Operator



James M. Moore, Assistant to the President



JAMES M. MOORE
PRESIDENT OIL AND GAS CORPORATION
P. O. BOX 2460
DALLAS 21, TEXAS



**State Corporation Commission of Kansas
Conservation Division
500 Insurance Building
212 North Market
Wichita 2, Kansas**

RECEIVED
STATE CORPORATION COMMISSION

SEP 27 1963

**CONSERVATION DIVISION
Wichita, Kansas**

(IF PREFERRED, MAIL IN ENVELOPE)