

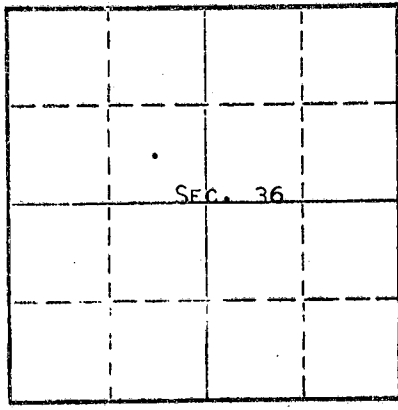
15-135-20817-0000

STATE OF KANSAS
STATE CORPORATION COMMISSION

Form CP-4

WELL PLUGGING RECORD

Give All Information Completely
Make Required Affidavit
Mail or Deliver Report to:
Conservation Division
State Corporation Commission
P. O. Box 17027
Wichita, Kansas 67217
NORTH



Locate well correctly on above Section Plat

Ness County, Sec. 36 Twp. 19S Rge. 24 (E) (W)
Location as "NE/CNW/SW" or footage from lines C SE NW
Lease Owner PETROLEUM, INC.,
Lease Name ROTHE 'E' Well No. 1
Office Address R.R. #2, GREAT BEND, KANSAS
Character of Well (completed as Oil, Gas or Dry Hole) DRY HOLE
Date well completed NOVEMBER 23 19 73
Application for plugging filed NOVEMBER 26 19 73
Application for plugging approved NOVEMBER 29 19 73
Plugging commenced NOVEMBER 23 19 73
Plugging completed NOVEMBER 23 19 73
Reason for abandonment of well or producing formation NO PRODUCING ZONE

If a producing well is abandoned, date of last production NONE 19
Was permission obtained from the Conservation Division or its agents before plugging was commenced? YES

Name of Conservation Agent who supervised plugging of this well LEO MASSEY
Producing formation _____ Depth to top _____ Bottom _____ Total Depth of Well 4425' Feet
Show depth and thickness of all water, oil and gas formations.

OIL, GAS OR WATER RECORDS

CASING RECORD

FORMATION	CONTENT	FROM	TO	SIZE	PUT IN	PULLED OUT
				8-5/8	564	NONE

Describe in detail the manner in which the well was plugged, indicating where the mud fluid was placed and the method or methods used in introducing it into the hole. If cement or other plugs were used, state the character of same and depth placed, from _____ feet to _____ feet for each plug set.

HEAVY DRILLING MUD TO 600' FOLLOWED WITH 50 SACKS CEMENT. HEAVY DRILLING MUD TO 240', FOLLOWED WITH 25 SACKS CEMENT. PLUG AT 40', FOLLOWED WITH 10 SACKS CEMENT TO BASE OF WELL CELLAR.

RECEIVED
STATE CORPORATION COMMISSION
DEC 7 1973
CONSERVATION DIVISION
Wichita, Kansas


(If additional description is necessary, use BACK of this sheet)
Name of Plugging Contractor DAMAC DRILLING COMPANY
Address BOX 1164, GREAT BEND, KANSAS

STATE OF KANSAS, COUNTY OF BARTON ss.
MONTE CHADD (employee of owner) or (owner or operator) of the above-described

well, being first duly sworn on oath, says: That I have knowledge of the facts, statements, and matters herein contained and the log of the above-described well as filed and that the same are true and correct. So help me God. MONTE CHADD, DIST. PROD. SUPT.

(Signature) Monte Chadd
R.R. #2, GREAT BEND, KANSAS
(Address)

Subscribed and sworn to before me this 6 day of DECEMBER, 1973
Richard H. Dumler
Notary Public.



15-135-20817-0000

WELL LOG

COMPANY Petroleum, Inc.

SEC. 36 T. 19S R. 24W

FARM Rothe 'E' NO. 1

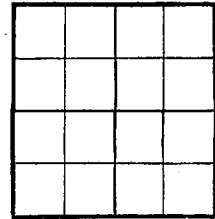
LOC. C SE NW

TOTAL DEPTH 4425'

COUNTY Ness, Kansas

COMM. 11-13-73 COMP. 11-23-73

CONTRACTOR DaMac Drilling Company, Inc.



CASING

8 5/8" @ 564' w/325sx

ELEVATION 2412' KB

PRODUCTION D & A

FIGURES INDICATE BOTTOM OF FORMATIONS

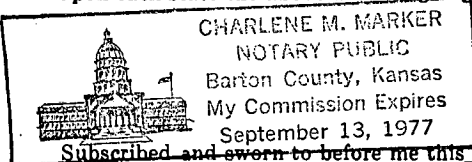
- 45' Clay & Post Rock
- 565' Shale
- 1513' Red Bed & Shale
- 1553' Shale
- 1990' Shale & Lime
- 2590' Lime & Shale
- 4025' Lime
- 4425' Lime
- 4425' RTD

RECEIVED
STATE CORPORATION COMMISSION
DEC 7 1973
CONSERVATION DIVISION
Wichita, Kansas

State of Kansas }
County of Barton } ss

I, Martha J. McKown of DaMac Drilling Company, Inc.

upon oath state the above and foregoing is a true and correct copy of the log of the Rothe 'E' #1 well.


CHARLENE M. MARKER
NOTARY PUBLIC
Barton County, Kansas
My Commission Expires
September 13, 1977

Martha J. McKown

Subscribed and sworn to before me this 3rd day of December 1973

My Commission Expires: September 13, 1977

Charlene M. Marker
NOTARY PUBLIC