

15-135-00113-0000

STATE OF KANSAS
STATE CORPORATION COMMISSION

Give All Information Completely
Make Required Affidavit
Mail or Deliver Report to:
Conservation Division
State Corporation Commission
800 Bittling Building
Wichita, Kansas

WELL PLUGGING RECORD

Ness County, Sec. 6 Twp. 19S Rge. 26 (W)

Location as "NE/CNW/SW" or footage from lines SW SW NE

Lease Owner Aurora Gasoline Company

Lease Name Hanzlick Well No. 1

Office Address Detroit, Michigan

Character of Well (completed as Oil, Gas or Dry Hole) Dry Hole

Date well completed March 9, 1957

Application for plugging filed March 9, 1957

Application for plugging approved March 11, 1957

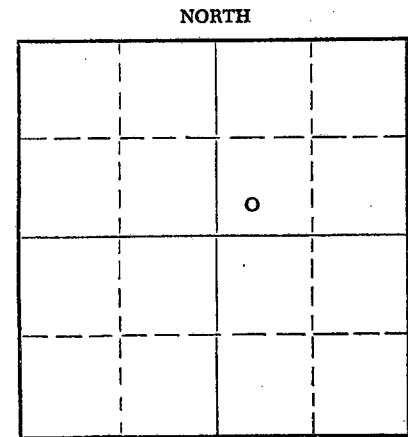
Plugging commenced March 9, 1957

Plugging completed March 9, 1957

Reason for abandonment of well or producing formation Dry

If a producing well is abandoned, date of last production 19

Was permission obtained from the Conservation Division or its agents before plugging was commenced? Yes



Locate well correctly on above Section Flat

Name of Conservation Agent who supervised plugging of this well R. M. Brundage

Producing formation Depth to top Bottom Total Depth of Well 4560 Feet

Show depth and thickness of all water, oil and gas formations.

OIL, GAS OR WATER RECORDS

CASING RECORD

FORMATION	CONTENT	FROM	TO	SIZE	PUT IN	PULLED OUT
				8-5/8"	434'	None

Describe in detail the manner in which the well was plugged, indicating where the mud fluid was placed and the method or methods used in introducing it into the hole. If cement or other plugs were used, state the character of same and depth placed, from feet to feet for each plug set.

Pumped heavy mud from bottom of hole to 420', where plug set at 420' and cement with 20 sacks of cement, top plug set at 25' and cement with 10 sacks of cement.

(If additional description is necessary, use BACK of this sheet)

Name of Plugging Contractor Hilton Drilling Company, Inc.

Address Great Bend, Kansas

STATE OF KANSAS, COUNTY OF BARTON, ss.
Henry Peacock, Secretary (employee of owner) or (owner or operator) of the above-described


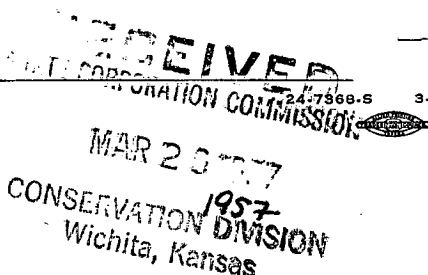
well, being first duly sworn on oath, says: That I have knowledge of the facts, statements, and matters herein contained and the log of the above-described well as filed and that the same are true and correct. So help me God.

(Signature) Henry Peacock

Great Bend, Kansas (Address)

SUBSCRIBED AND SWORN to before me this 14th day of March, 1957

Mildred Hobbie Notary Public.



DRILLER'S LOG

COMPANY: Aurora Gasoline Company LOCATION: SW SW NE
 CONTRACTOR: Hilton Drilling Company, Inc. Section 6-19S-26W
 Ness County, Kansas
 FARM NAME: Hanzlick No. 1 ELEVATION: 2519' D. F.
 COMMENCED: February 22, 1957 CASING USED: 8-5/8" set @ 434' w/
 275 sacks Pozmix
 COMPLETED: March 9, 1957

Clay	10
Post Rock	95
Shale and Lime Shells	335
Shale and Shells	435
Red Bed	675
Shale and Hard Sand Streaks	980
Shale and Red Bed	1270
Lime	1292
Red Bed	1350
Sand	1475
Red Bed and Sand	1580
Red Bed, Shale and Shells	1750
Shale and Shells	1865
Anhydrite	1910
Shale and Shells	2225
Shale and Lime	2450
Lime and Shale	2730
Lime, Shale and Sand	2810
Lime and Shale	3465
Lime	3814
Lime and Chalk	3882
Lime	4321
Lime and Shale	4410
Lime	4431
Lime and Shale	4495
Shale	4496
Conglomerate Chert	4519
Lime, Chert and Shale	4560
Total Depth	4560

STATE OF KANSAS)
) SS
 COUNTY OF BARTON)

I, the undersigned, being duly sworn on oath, state that the above statement and log are true and a correct record and log of the well drilled at the location above-described.

PLUGGING
 SEC 6 T 19 R 26W
 BOOK PAGE 146 LINE 43

HILTON DRILLING COMPANY, INC.

Sam Hanzlick

Subscribed and sworn to before me this 11th day of March, 1957.

NOTARY PUBLIC
 MILDRED Hobbie
 MAR 20 7
 COMMISSION DIVISION

Mildred Hobbie

Notary Public

MILDRED Hobbie
 MY COMMISSION EXPIRES MARCH 6, 1958