

15-135-00127-0000

STATE OF KANSAS
STATE CORPORATION COMMISSION

WELL PLUGGING RECORD

Give All Information Completely
Make Required Affidavit
Mail or Deliver Report to:
Conservation Division
State Corporation Commission
211 No. Broadway
Wichita, Kansas

Ness County, Sec. 8 Twp. 19 Rge. (E) 26 (W)

Location as "NE/CNW/SW" or footage from lines. SE SE NW

Lease Owner Murfin Drilling Company

Lease Name Brenner Well No. 1

Office Address 617 Union Center, Wichita 2, Kansas

Character of Well (completed as Oil, Gas or Dry Hole) Dry Hole

Date well completed June 5 19 57

Application for plugging filed 6-5 19 57

Application for plugging approved 6-5 19 57


Plugging commenced 6-5 19 57

Plugging completed 6-5 19 57

Reason for abandonment of well or producing formation Dry

If a producing well is abandoned, date of last production 19

Was permission obtained from the Conservation Division or its agents before plugging was commenced? Yes



Locate well correctly on above Section Plat

Name of Conservation Agent who supervised plugging of this well Mr. R. M. Brundage

Producing formation _____ Depth to top _____ Bottom _____ Total Depth of Well 4590 Feet

Show depth and thickness of all water, oil and gas formations.

OIL, GAS OR WATER RECORDS

CASING RECORD

| FORMATION | CONTENT | FROM | TO | SIZE | PUT IN | PULLED OUT |
|-----------|---------|------|----|-------|--------|------------|
| | | | | 8 5/8 | 212 | none |
| | | | | | | |
| | | | | | | |
| | | | | | | |
| | | | | | | |
| | | | | | | |
| | | | | | | |
| | | | | | | |

Describe in detail the manner in which the well was plugged, indicating where the mud fluid was placed and the method or methods used in introducing it into the hole. If cement or other plugs were used, state the character of same and depth placed, from _____ feet to _____ feet for each plug set.

Went into hole one-half way. Gunned pits and layed down drill pipe. Set plug at 750. Solid plug with 100 sacks cement and 50 sacks of strata crete 6% Gel. through drill pipe. Circultated to cellar.

(If additional description is necessary, use BACK of this sheet)

Name of Plugging Contractor Murfin Drilling Company
Address 617 Union Center Wichita 2, Kansas

STATE OF Kansas, COUNTY OF Sedgwick, ss. W. R. Murfin

(~~employee of owner~~) or (owner or operator) of the above-described well, being first duly sworn on oath, says: That I have knowledge of the facts, statements, and matters herein contained and the log of the above-described well as filed and that the same are true and correct. So help me God.

(Signature) WR Murfin

(Address)

SUBSCRIBED AND SWORN to before me this 26th day of June, 19 57



My commission expires November 8, 1960

Ethel M Friesen
STATE CORPORATION COMMISSION Notary Public.

JUN 28 1957

PLUGGING
FILE SEC 8 T. 19 R. 26W
BOOK PAGE 18 LINE 9

CONSERVATION DIVISION
Wichita, Kansas

15-135-00127-0000

WELL LOG

COMPANY **Murfin Drilling Company**

SEC. 8 T. 19 R. 26W

FARM **Brenner**

NO. 1

LOC. **SE SE NW**

TOTAL DEPTH **4590**

COMM. **5/20/57**


COMP. **6/5/57**

SHOT OR TREATED

CONTRACTOR **Murfin Drilling Company**

ISSUED

COUNTY **Ness**
KANSAS



CASING

| | |
|----|--------------------------|
| 20 | 10 |
| 15 | 8 5/8 @ 212' w/150 sacks |
| 12 | 6 |
| 13 | 5 |

ELEVATION **2550 DF**

PRODUCTION **D & A**

FIGURES INDICATE BOTTOM OF FORMATIONS

TOPS:

| | | | |
|------|----------------|------------------|------|
| 187 | Shale | Heebner | 3864 |
| 212 | Cement | Toronto | 3888 |
| 600 | Shale - Shells | L. Kansas City | 3906 |
| 700 | Sand | Base Kansas City | 4286 |
| 1220 | Shale - Shells | Marmaton | 4332 |
| 1290 | Red Bed Anhy. | Fort Scott | 4437 |
| 1520 | Sand | Cherokee Sand | 4513 |
| 1770 | Shells - Shale | Conglomerate | 4519 |
| 1850 | Red Bed Shells | Miss. Chert | 4539 |
| 3880 | Shale - Lime | | |
| 4505 | Lime | RTD | 4590 |
| 4513 | Lime - Shale | | |
| 4520 | C.Sand | | |
| 4590 | Lime | | |

ST
ED
MISSOURI
1957
ON D
Kansas


State of Kansas
County of Sedgwick

SS:-

PLUGGING
FILE SEC. 8 T. 19 R. 26W
BOOK PAGE 18 LINE 9

I, W. R. Murfin of the Murfin Drilling Company

upon oath state that the above and foregoing is a true and correct copy of the log of the Brenner # 1 well.



WR Murfin

Subscribed and sworn to before me this 26th day of June 19 57

My Commission Expires: November 8, 1960

Ethel M. Friesen
NOTARY PUBLIC
Ethel Friesen