

Give All Information Completely
Make Required Affidavit
Mail or Deliver Report to:
Conservation Division
State Corporation Commission
800 Biting Building
Wichita, Kansas

WELL PLUGGING RECORD

NW NW SE _____ County. Sec. 6 Twp. 11 Rge. 18 (E) (W)

Location as "NE/CNW/SW" or footage from lines _____

Lease Owner J. H. Miller and S. J. Peavey

Lease Name Gasaway Well No. 1

Office Address Plainville, Kansas

Character of Well (completed as Oil, Gas or Dry Hole) Dry Hole

Date well completed 8-20 19 54

Application for plugging filed 8-20 19 54

Application for plugging approved 8-20 19 54


Plugging commenced 8-20 19 54

Plugging completed 8-20 19 54

Reason for abandonment of well or producing formation Dry Hole

If a producing well is abandoned, date of last production _____ 19 _____

Was permission obtained from the Conservation Division or its agents before plugging was commenced? Yes



Locate well correctly on above Section Plat

Name of Conservation Agent who supervised plugging of this well Warren Horner, Great Bend, Kansas

Producing formation _____ Depth to top _____ Bottom _____ Total Depth of Well 3585' Feet

Show depth and thickness of all water, oil and gas formations.

OIL, GAS OR WATER RECORDS

CASING RECORD

FORMATION	CONTENT	FROM	TO	SIZE	PUT IN	PULLED OUT
				8	205'	185' -0-

Describe in detail the manner in which the well was plugged, indicating where the mud fluid was placed and the method or methods used in introducing it into the hole. If cement or other plugs were used, state the character of same and depth placed, from _____ feet to _____ feet for each plug set.

Filled hole with mud. Plugged. Mixed/80 sacks and pumped in hole

(If additional description is necessary, use BACK of this sheet)

Name of Plugging Contractor Murfin Drilling Company

Address 507 Union National Bank Building, Wichita, Kansas

STATE OF Kansas, COUNTY OF Sedgwick, ss.

W. R. Murfin (employee or owner or operator) of the above-described well, being first duly sworn on oath, says: That I have knowledge of the facts, statements, and matters herein contained and the log of the above-described well as filed and that the same are true and correct. So help me God.

(Signature) W. R. Murfin

507 Union Natl. Bank Bldg., Wichita, Kansas
(Address)

SUBSCRIBED AND SWORN to before me this 9th day of September, 19 54

Abby Heimerman
Notary Public.



24-7368-5 3-53-20M

PLUGGING
FILE SEC 4 T 11 R 18W
BOOK PAGE 58 LINE 2

RECEIVED
STATE CORPORATION COMMISSION
SEP 11 1954
CONSERVATION DIVISION

WELL LOG


1505104792-0000

COMPANY **J. H. Miller & S. J. Peavey**
FARM **Gasaway** NO. **1**

SEC. **6** T. **11** R. **18W**
LOC. **NW NW SE**

TOTAL DEPTH **3585'**
COMM. **8-10-54** COMP. **8-20-54**
SHOT OR TREATED
CONTRACTOR **Murfin Drilling Company**
ISSUED

COUNTY **Ellis**
KANSAS



CASING

20 10
15 8 - 205' w/140 sax cement
12 6
13 5

ELEVATION **1941 D. F.**
1943 K. B.
PRODUCTION **D & A**

FIGURES INDICATE BOTTOM OF FORMATIONS

680 Shale - Sand
770 Shale - Shells
950 Sand
1130 Shale
1290 Shale - Red Bed
1322 Anhydrite
1630 Shale & Shells
2210 Lime - Shale
2310 Lime
2525 Shale
2640 Lime - Shale
2780 Shale - Lime
2890 Lime - Shale
3000 Lime
3100 Lime - Shale
3190 Lime
3250 Lime - Shale
3539 Lime
3572 Shale - Lime
3585 Lime
3585 T. D.


TOPS:
Topeka 2945 (-1002)
Heebner 3167 (-1224)
Toronto 3184 (-1241)
Lansing 3211 (-1268)
Residual Chert 3459 (-1516)
Simpson Material 3505 (-1562)
Arbuckle 3548 (-1605)
R. T. D. 3585 (-1642)

State of Kansas
County of Sedgwick } ss:

RECORDED
STATE CORPORATION COMMISSION
SEP 11 1954
CONSERVATION DIVISION
Wichita, Kansas

I, W. R. Murfin of the Murfin Drilling Company Company

upon oath state that the above and foregoing is a true and correct copy of the log of the Gasaway #1 well.



W R Murfin

Subscribed and sworn to before me this 9th day of September 19 54

My Commission Expires: 6-4-55

PLUGGING
FILE SEC 6 T 11 R 18W
BOOK PAGE 38 LINE 2

NOTARY PUBLIC