

STATE OF KANSAS
STATE CORPORATION COMMISSION

Give All Information Completely
Make Required Affidavit
Mail or Deliver Report to:
Conservation Division
State Corporation Commission
800 Bitting Building
Wichita, Kansas

WELL PLUGGING RECORD

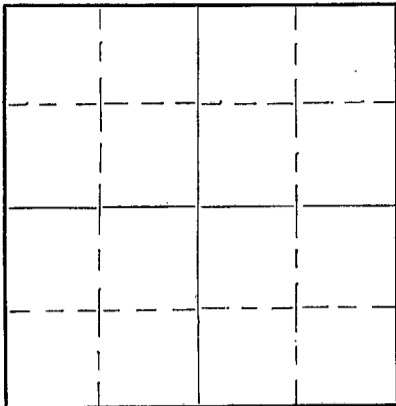
OR

FORMATION PLUGGING RECORD

Strike out upper line
when reporting plug-
ging off formations.

Copy Com
15-051-1769-0000

NORTH



Locate well correctly on above
Section Plat

Ellis County, Sec. 17 Twp. 11S Rge. (E) 18 (W)

Location as "NE 1/4 NW 1/4 SW 1/4" or footage from lines. 330' from north & 330' from east.

Lease Owner Phillips Petroleum Company

Lease Name John Hancock Well No. 1

Office Address Bartlesville, Oklahoma

Character of Well (completed as Oil, Gas or Dry Hole) Dry Hole

Date, well completed June 25 1934

Application for plugging filed June 25 1934

Application for plugging approved June 25 1934

Plugging Commenced June 26 1934

Plugging Completed June 26 1934

Reason for abandonment of well or producing formation Dry Hole

If a producing well is abandoned, date of last production 193

Was permission obtained from the Conservation Division or its agents before plugging was com-
menced? Yes

Name of Conservation Agent who supervised plugging of this well Burt Stafford

Producing formation Arbuckle Depth to top 3546 Bottom Total Depth of Well 3576 Feet

Show depth and thickness of all water, oil and gas formations.



OIL, GAS OR WATER RECORDS

CASING RECORD

Formation	Content	From	To	Size	Put In	Pulled Out
Lansing Kansas City	Dry	3186	3440			
Simpson	Dry	3514				
Arbuckle	Dry	3546				

Describe in detail the manner in which the well was plugged, indicating where the mud fluid was placed and the method or methods used in introducing it into the hole. If cement or other plugs were used, state the character of same and depth placed, from...feet to...feet for each plug set.

Hole filled with mud to 1240', ran 25 sax cement @ 1240', filled with mud to 500', ran 15 sax cement @ 500', filled with mud to 30', ran 10 sax cement @ 30' filling to bottom of cellar.



(If additional description is necessary, use BACK of this sheet)

Correspondence regarding this well should be addressed to F.W. Shelton

Address Box 779 - Great Bend, Kansas.

STATE OF Kansas, COUNTY OF Barton, ss.

F.W. Shelton (employee of owner) or (owner or operator) of the above-described well,


being first duly sworn on oath, says: That I have knowledge of the facts, statements, and matters herein contained and the log of the above-described well as filed and that the same are true and correct. So help me God.

(Signature) F.W. Shelton

Box 779 - Great Bend, Kansas (Address)

SUBSCRIBED AND SWORN to before me this 30th day of July, 1943

My commission expires March 27, 1946



Formation Record

Lease
John HancockWell No.
1

FROM	TO	Formation	REMARKS
9	41	Surface Soil	Elevation 1959' Derrick Floor
41	535	Shale & Shells	
535	596	Broken Lime & Shale	
596	705	Shale & Shells	
705	965	Shale & Sand	
965	1130	Shale & Gypsum Shells	
1130	1262	Lime & Shale	Top Anhydrite 1261'
1262	1275	Anhydrite	Set 8 5/8" Casing @ 1269' w/ 700 sax.
1275	1375	Med Bed	
1375	1589	Shale & Shells	
1589	1883	Shale	
1883	2058	Anhydrite & Shale	
2058	2120	Shale & Shells	
2120	2160	Anhydrite	
2160	2260	Anhydrite & Lime	
2260	2400	Broken Lime & Shale	
2400	2525	Shale & Shells	
2525	2567	Broken Lime	
2567	2672	Lime & Shale	
2672	2860	Shale & Shells	
2860	2898	Broken Lime & Shale	
2898	3004	Shale & Shells	
3004	3040	Lime & Shale	
3040	3407	Lime	Top LKC 3186'
3407	3468	Lime & Shale	
3468	3492	Lime & Chert	
3492	3527	Chert	Top Simpson 3514'
3527	3546	Conglomerate	
3546	3576	TD Line	TOP Arbuckle 3546'

PLUGGING

FILE NO 17 11.2.80
BOOK PAGE 80 OF 1