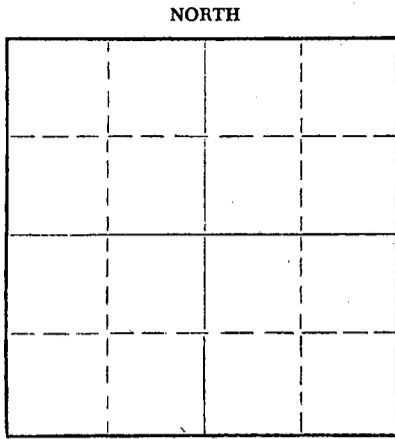


WELL PLUGGING RECORD

Give All Information Completely  
Make Required Affidavit  
Mail or Deliver Report to:  
Conservation Division  
State Corporation Commission  
211 No. Broadway  
Wichita, Kansas

Ellis County. Sec. 17 Twp. 11S Rge. 18W (E) (W)  
Location as "NE/CNW%SW%" or footage from lines NW NW NW  
Lease Owner Frontier Oil & Gas Co.  
Lease Name Cave Well No. # 1  
Office Address 321 East Williams St. Wichita, Kansas  
Character of Well (completed as Oil, Gas or Dry Hole) Dry Hole  
Date well completed 6/3/56 19  
Application for plugging filed 6/2/56 19  
Application for plugging approved 6/2/56 19  
Plugging commenced 6/3/56 19  
Plugging completed 6/3/56 19  
Reason for abandonment of well or producing formation dry



Locate well correctly on above  
Section Plat

If a producing well is abandoned, date of last production \_\_\_\_\_ 19\_\_\_\_  
Was permission obtained from the Conservation Division or its agents before plugging was commenced? yes

Name of Conservation Agent who supervised plugging of this well Eldon Petty  
Producing formation \_\_\_\_\_ Depth to top \_\_\_\_\_ Bottom \_\_\_\_\_ Total Depth of Well 3544 Feet  
Show depth and thickness of all water, oil and gas formations.

OIL, GAS OR WATER RECORDS


CASING RECORD

FORMATION	CONTENT	FROM	TO	SIZE	PUT IN	PULLED OUT
				8 5/8	1218	None

Describe in detail the manner in which the well was plugged, indicating where the mud fluid was placed and the method or methods used in introducing it into the hole. If cement or other plugs were used, state the character of same and depth placed, from \_\_\_\_\_ feet to \_\_\_\_\_ feet for each plug set.

Plugging Record

Filled hole with heavy mud, put in wood plug. Put on swedge and pumped in 80 sacks of cement by Sun Cementing Company. Job completed 12:15 AM 6-3-56.



(If additional description is necessary, use BACK of this sheet)

Name of Plugging Contractor Sierra Petroleum Company, Inc.  
Address 420 West Douglas Wichita, Kansas

STATE OF Kansas, COUNTY OF Russell, ss.  
C. I. Honaker (employee of owner) or (owner or operator) of the above-described well, being first duly sworn on oath, says: That I have knowledge of the facts, statements, and matters herein contained and the log of the above-described well as filed and that the same are true and correct. So help me God.

(Signature) C. I. Honaker

(Address) \_\_\_\_\_, 19 56

SUBSCRIBED AND SWORN TO before me this 6th day of June, 19 56

My commission expires 1-30-57

Margie Cooper  
Notary Public.

PLUGGING  
FILE SEC 17 T. 11 R. 18W  
BOOK PAGE 68 LINE 43



Frontier Oil Co.  
Cave #1

NW NW NW 17-11S-18W  
Ellis County, Kansas

Sierra Petroleum Contractor  
Total Depth: 3544

Elev: 1906DF

Comm: 5/20/56  
Comp: 6/2/56

Casing

Cement

8 5/8 @ 1218

500 sacks Bulk

FORMATION	DEPTH
Topsoil, sand & Gravel	90
Shale & Sand	200
Shale & shells	460
Shale "stickey"	490
Shale & sand	655
Shale, shells & "pyrite"	700
Shale & sand	895
Shale & shells	900
Shale & streaks pyrite	995
Red Bed	1206
Anhydrite	1248
Shale & shells	1520
Shale, shells & salt	1860
Shale & lime	2140
Lime	2212
Lime & shale	3114
Lime	3453
Lime & chert	3479
Cherty Conglomerate	3517
Arbuckle	3544

Tops:	Anhydrite	1206
	Kansas City	3168
	Conglomerate	3431
	Arbuckle	3517

STATE OF KANSAS) )  
 ) ss:  
 COUNTY OF RUSSELL )


I hereby certify that the above information is true and correct to the best of my knowledge.

*C. P. Honaker*

Subscribed and sworn to before me this 6th day of June, 1956.

*Margie Cooper*  
 Notary Public

RECORDED  
 STATE OF KANSAS



My commission expires: 1-30-57.

PLUGGING  
 FILE SEC 17 T. 11 R. 18W  
 BOOK PAGE 68 LINE 43