

STATE OF KANSAS
STATE CORPORATION COMMISSION

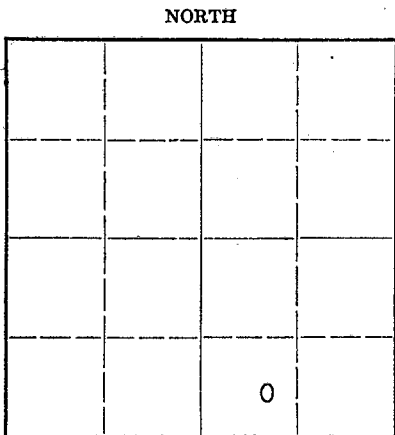
WELL PLUGGING RECORD

OR
FORMATION PLUGGING RECORD

Strike out upper line when reporting plugging off formations.

Give All Information Completely
Make Required Affidavit
Mail or Deliver Report to:
Conservation Division
State Corporation Commission
800 Bittling Building
Wichita, Kansas

Ellis County. Sec. 17 Twp. 11S Rge. (E) 18 (W)
Location as "NE 1/4 NW 1/4 SW 1/4" or footage from lines. SE 1/2 SW 1/2 SE 1/2
Lease Owner. HH&B Drilling Co., Inc., et al
Lease Name. Richards Well No. 1
Office Address. 705 Petroleum Bldg., Wichita, Kansas
Character of Well (completed as Oil, Gas or Dry Hole). dry hole
Date well completed. 6-29- 1947
Application for plugging filed. 8-15- 1947
Application for plugging approved. 8-16- 1947
Plugging commenced. 9-4- 1947
Plugging completed. 9-4- 1947
Reason for abandonment of well or producing formation. dry hole (all salt water)



Locate well correctly on above Section Plat

Name of Conservation Agent who supervised plugging of this well. C. D. Stough, Box 105, Hays, Kansas
Producing formation. none Depth to top. -- Bottom. -- Total Depth of Well. 3471' Feet
Show depth and thickness of all water, oil and gas formations.

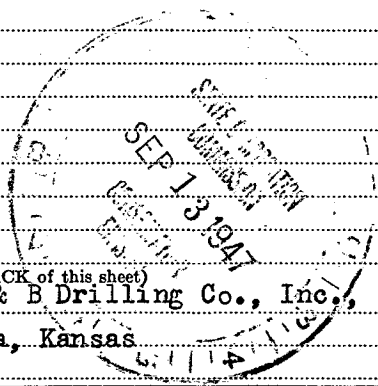
OIL, GAS OR WATER RECORDS

CASING RECORD

Formation	Content	From	To	Size	Put In	Pulled Out
Arbuckle	water	3465	3471	8-5/8" 28#	H-40	
Kansas City (perforated)	water	3178	3184	surface	1026'	none
" " "	"	3184	3186			
				5 1/2" 14# H-40 Smls.	110 jts. or 3485'	--2900'
				oil string		

Describe in detail the manner in which the well was plugged, indicating where the mud fluid was placed and the method or methods used in introducing it into the hold. If cement or other plugs were used, state the character of same and depth placed, from...feet to...feet for each plug set.

Shot 5 1/2" casing off at 2900', pulled 5 1/2" casing and filled hole with fluid. Pumped in 200 sacks regular cement from the bottom of the surface pipe to within 300' of the top of the hole. Let set 24 hours. Put 10 sacks from 20' up to 5'. Cut surface pipe off 5' below level of ground.



(If additional description is necessary use BACK of this sheet)
Correspondence regarding this well should be addressed to. H H & B Drilling Co., Inc.
Address. 705 Petroleum Bldg., Wichita, Kansas


STATE OF Kansas, COUNTY OF Sedgwick, ss.
Joe J. Honaker, ~~employee of owner or operator~~ (owner or operator) of the above-described well, being first duly sworn on oath, says: That I have knowledge of the facts, statements, and matters herein contained and the log of the above-described well as filed and that the same are true and correct. So help me God.

(Signature) Joe J. Honaker, Vice-Pres. HH&B Drilling Co.,
705 Petroleum Bldg., Inc.,
Wichita, Kansas

SUBSCRIBED AND SWORN to before me this 12th day of September, 1947.
Richard Hindery, Notary Public.

My commission expires July 2, 1949

PLUGGING
FILE SEC 17 T 11 R 18 W
BOOK PAGE 125 LINE 43



RICHARDS WELL NO. 1

Location: Agron. Exp. Sta. 3 1/2 Miles S.W. of Co. 17-222-107
 11th County, Kansas
 Date: 6-10-07
 Operator: H. E. & B. Drilling Co., Inc.
 Recorder: H. E. & B. Drilling Co., Inc.
 Completion: 6-10-07
 Total Depth: 3671'

Log: 100' of 6-5/8" 20' F-60 C 1023
 Computed with 625 scale built on 20'
 621 string - 210 fms. of 4 1/2" 6-1/2"
 20' F-60 Calc. Casing C 3600'
 Computed with 100 scale long Star Cement.

LOG (ft)

Argillite	1000'
Loess	3100 (-1000)
Lensing	3100 (-1000)
Claycon	3631 (-1000)
Argillite	3638 (-1000)
T.D.	3671 (-1000)

LOG

(Figures indicate feet or feet)

Shale	0 to 50	Shale	3700
Shale and shale	50	Lime and shale	3813
Shale	100	Lime	3880
Shale	150	Lime and shale	3950
Shale	200	Shale	4020
Shale and shale	250	Lime	4090
Shale	300	Lime and shale	4160
Shale	350	Shale	4230
Argillite	4000	Conglomerate	4300
Red bed and shale	4065	Argillite and	4371
Shale and shale	4130		
Shale	4190		
Shale	4250		
Shale and shale	4310		
Lime	4370		
Lime and shale	4430		
Lime	4490		
Lime and shale	4550		
		Total depth	3671'

The undersigned, H. E. & B. Drilling Co., Inc., hereby certifies that the above log is a true and correct log of the formations encountered in drilling the above noted well as reflected by the daily drilling reports.

H. E. & B. DRILLING CO., INC.

By: John P. Headman
 Vice-President

I, the undersigned, H. E. & B. Drilling Co., Inc., hereby certify that the above log is a true and correct log of the formations encountered in drilling the above noted well as reflected by the daily drilling reports.

I, the undersigned, I have hereunto set my hand and official seal on this day of July 1907.

Richard Hinshaw
 Vice-President

Witness my hand and seal this 8th day of July, 1907.