

15-051-20606-0000


STATE OF KANSAS
STATE CORPORATION COMMISSION

Form CP-4

Give All Information Completely
Make Required Affidavit
Mail or Deliver Report to:
Conservation Division
State Corporation Commission
212 No. Market
Wichita, Kansas 67202

WELL PLUGGING RECORD

Ellis County, Sec. 17 Twp. 11S Rge. (E) 18 (W)
Location as "NE/CNW/SW" or footage from lines SE SW SW
Lease Owner Landes Exploration Co.
Lease Name Frisbie Well No. 1
Office Address P. O. Box 867, Magnolia, Ark. 71753
Character of Well (completed as Oil, Gas or Dry Hole) Dry Hole
Date well completed April 11, 1970
Application for plugging filed 19
Application for plugging approved 19
Plugging commenced April 11, 1970
Plugging completed April 11, 1970
Reason for abandonment of well or producing formation Dry Hole



Locate well correctly on above
Section Plat

If a producing well is abandoned, date of last production 19
Was permission obtained from the Conservation Division or its agents before plugging was commenced? Yes

Name of Conservation Agent who supervised plugging of this well Leo Massey of Hays, Kansas
Producing formation Depth to top Bottom Total Depth of Well 3153 Feet
Show depth and thickness of all water, oil and gas formations.

OIL, GAS OR WATER RECORDS

CASING RECORD

FORMATION	CONTENT	FROM	TO	SIZE	PUT IN	PULLED OUT
	Surface Casing	0	250'	8-5/8"	250'	None

Describe in detail the manner in which the well was plugged, indicating where the mud fluid was placed and the method or methods used in introducing it into the hole. If cement or other plugs were used, state the character of same and depth placed, from feet to feet for each plug set.

Heavy Mud from Total Depth to 250 Feet,
Plug and Squeezed with 130 sax Cement;
Job Completed @ 2:30 P.M. on 4/11/70.

RECEIVED
STATE CORPORATION COMMISSION
APR 14 1970
CONSERVATION DIVISION
Wichita, Kansas

(If additional description is necessary, use BACK of this sheet)

Name of Plugging Contractor Sage Drilling Co., Inc.
Address 500 Bitting Building, Wichita, Kansas 67202

STATE OF KANSAS, COUNTY OF SEDGWICK, ss.
Wayne W. Kahmeyer of Sage Drilling (employee of owner) of the above described


being first duly sworn on oath, says: That I have knowledge of the facts, statements, and matters herein contained and the log of the above described well as filed and that the same are true and correct. So help me God.

(Signature) Wayne W. Kahmeyer
500 Bitting Building, Wichita, Kansas
(Address)

Subscribed and Sworn to before me this 13th day of April, 1970

Louise K. Whitted
Louise K. Whitted - Notary Public.

My commission expires November 26, 1970.



DRILLERS LOG

FRISBIE NO. 1

CASING RECORD:	OPERATOR:	Landes Exploration Co.	DESCRIPTION:
8-5/8" @ 250' w/175 sax cement	CONTRACTOR:	Sage Drilling Co., Inc.	SE SW SW Sec. 17-11S-18W Ellis Co., Kansas
TOTAL DEPTH:	COMMENCED:	April 7, 1970	ELEVATION: 1904 KB
3153'	COMPLETED:	April 11, 1970	


<u>FORMATION</u>	<u>FROM</u>	<u>TO</u>	<u>REMARKS</u>
Top Soil & Post Rock	0	42	
Shale	42	505	
Sand	505	550	
Shale	550	700	
Dakota Sand	700	880	
Shale & Red Bed	880	1205	
Anhydrite	1205	1245	
Shale	1245	1792	
Lime & Shale	1792	3153	D&A

RECEIVED
STATE CORPORATION COMMISSION
APR 14 1970
CONSERVATION DIVISION
Wichita, Kansas

I certify that this is a true and correct copy of the above log to the best of my knowledge.

SAGE DRILLING CO., INC.

By Wayne W. Kahmeyer
Wayne W. Kahmeyer



Subscribed and sworn to before me this 13th day of April, 1970.

Louise K. Whitted
Louise K. Whitted, Notary Public

My commission expires:
November 26, 1970.