

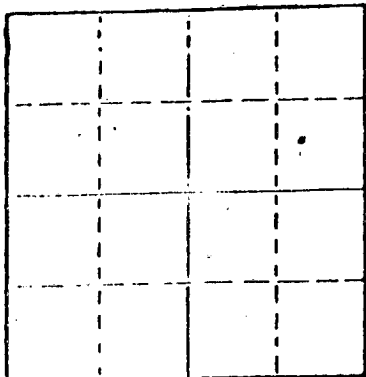
STATE OF KANSAS  
STATE CORPORATION COMMISSION

WELL PLUGGING RECORD

Give All Information Completely  
Make Required Affidavit  
Mail or Deliver Report to  
Conservation Division  
State Corporation Comm.  
245 North Water  
Wichita, KS 67202

Ellis County. Sec. 18 Twp. 11S Rge. 18W E/W  
Location as "NE/CNW $\frac{1}{4}$ SW $\frac{1}{4}$ " or footage from lines  
C W/2 SE NE

Lease Owner Graves Drilling Co. Inc.  
Lease Name Frisbie Well No. 1  
Office Address 910 Union Center Wichita, Kansas 67202  
Character of Well (Completed as Oil, Gas or Dry Hole)  
Dry Hole



Locate well correctly on above  
Section Plat

Date Well completed 5-22-79 19  
Application for plugging filed 5-22-79 19  
Application for plugging approved 5-22-79 19  
Plugging commenced 7:30 P.M. 5-22-79 19  
Plugging completed 9:25 P.M. 5-22-79 19  
Reason for abandonment of well or producing formation

If a producing well is abandoned, date of last production 19

Was permission obtained from the Conservation Division or  
its agents before plugging was commenced? Yes

Name of Conservation Agent who supervised plugging of this well Schmidt  
Producing formation Depth to top Bottom Total Depth of Well 3550'  
Show depth and thickness of all water, oil and gas formations.

OIL, GAS OR WATER RECORDS

CASING RECORD

| FORMATION | CONTENT | FROM | TO | SIZE | PUT IN | PULLED OUT |
|-----------|---------|------|----|------|--------|------------|
|           |         |      |    |      |        |            |
|           |         |      |    |      |        |            |
|           |         |      |    |      |        |            |
|           |         |      |    |      |        |            |

Describe in detail the manner in which the well was plugged, indicating where the mud fluid  
was placed and the method or methods used in introducing it into the hold. If cement or other  
plugs were used, state the character of same and depth placed, from feet to  
feet for each plug set.

Mud to 650 - 40 sacks  
Mud to 240 - 20 sacks  
Mud to 40 - 10 sacks  
5 sacks in rat hole and mouse hole

RECEIVED  
STATE CORPORATION COMMISSION

JUN - 5 1979

CONSERVATION DIVISION  
Wichita, Kansas

(If additional description is necessary, use BACK of this sheet)

Name of Plugging Contractor Merckle Drilling Co. P. O. Box 1382 Great Bend, Kansas 67530


STATE OF Kansas COUNTY OF Barton, ss.  
Clyde Merckle (employee of owner) or (owner or operator)  
of the above-described well, being first duly sworn on oath, says: That I have knowledge of  
the facts, statements, and matters herein contained and the log of the above-described well  
as filed and that the same are true and correct. So help me God.

(Signature) Clyde Merckle

(Address)

Subscribed and sworn to before me this 4th day of June, 1979

William D. Kulow Notary Public.



Graves Drilling Co., Inc.  
910 Union Center  
Wichita, Kansas 67202


Frisbie #1

C W/2 SE NE Section 18 11 South 18 West

Ellis County

Driller's Log - Total 3,550.

|             |                   |
|-------------|-------------------|
| 0 - 60      | Sand              |
| 60 - 700    | Shale             |
| 700 - 890   | Sand              |
| 890 - 1178  | Shale             |
| 1178 - 1207 | Anhydrite         |
| 1207 - 1580 | Red Bed and Shale |
| 1580 - 1790 | Sand              |
| 1790 - 2387 | Shale and Lime    |
| 2887 - 3420 | Shale and Lime    |
| 3420 - 3550 | Lime              |

  
Clyde V. Merckle

RECEIVED  
STATE CORPORATION COMMISSION

JUN - 5 1979

CONSERVATION DIVISION  
Wichita, Kansas