

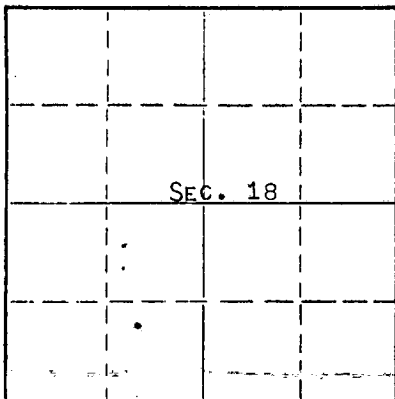
STATE OF KANSAS
STATE CORPORATION COMMISSION

Form CP-4

Give All Information Completely
Make Required Affidavit
Mail or Deliver Report to:
Conservation Division
State Corporation Commission
212 No. Market
Wichita, Kansas 67202

WELL PLUGGING RECORD

ELLIS County, Sec. 18 Twp. 11s Rge. 18 ~~NE~~ (W)
Location as "NE/CNW/SW" or footage from lines NW SE SW
Lease Owner PETROLEUM, INC.,
Lease Name SITES 'B' Well No. 1
Office Address R.R. #2, GREAT BEND, KANSAS
Character of Well (completed as Oil, Gas or Dry Hole) DRY HOLE
Date well completed MAY 17 1970
Application for plugging filed MAY 17 1970
Application for plugging approved MAY 17 1970
Plugging commenced MAY 17 1970
Plugging completed MAY 17 1970
Reason for abandonment of well or producing formation NO PRODUCING ZONE



Locate well correctly on above
Section Plat

If a producing well is abandoned, date of last production NONE 19
Was permission obtained from the Conservation Division or its agents before plugging was commenced? YES

Name of Conservation Agent who supervised plugging of this well LEO MASSEY
Producing formation _____ Depth to top _____ Bottom _____ Total Depth of Well 3247 Feet
Show depth and thickness of all water, oil and gas formations.

OIL, GAS OR WATER RECORDS

CASING RECORD

FORMATION	CONTENT	FROM	TO	SIZE	PUT IN	PULLED OUT
				8-5/8"	286'	NONE

Describe in detail the manner in which the well was plugged, indicating where the mud fluid was placed and the method or methods used in introducing it into the hole. If cement or other plugs were used, state the character of same and depth placed, from _____ feet to _____ feet for each plug set.

SQUEEZED 130 SACKS 50/50 POZMIX 6% GEL CEMENT THROUGH 8-5/8" CASING TO TOP OF WELL CELLAR.

RECEIVED
STATE CORPORATION COMMISSION
MAY 21 1970
CONSERVATION DIVISION
Wichita, Kansas


(If additional description is necessary, use BACK of this sheet)

Name of Plugging Contractor GARVEY DRILLING COMPANY
Address ROUTE 2, GREAT BEND, KANSAS

STATE OF KANSAS COUNTY OF BARTON, ss.
LAWRENCE PROFFITT (employee of owner) or (owner or operator) of the above-described well, being duly sworn on oath, says: That I have knowledge of the facts, statements, and matters herein contained and the log of the above-described well is true and correct. So help me God.

(Signature) Lawrence Proffitt
LAWRENCE PROFFITT, DIST. PROD. FOREMAN
R.R. #2, GREAT BEND, KANSAS
(Address)

Subscribed and sworn to before me this 20 day of MAY, 1970



Richard M. Dunbar
Notary Public.

WELL LOG

COMPANY Petroleum, Inc.

SEC. 18 T. 11S R. 18W

FARM Sites "B"

NO. 1

LOC. NW SE SW


TOTAL DEPTH 3247'

COUNTY Ellis, Kansas

COMM. 5-12-70

COMP. 5-17-70

CONTRACTOR Garvey Drilling Company



CASING

8 5/8" @ 286' w/195sx

ELEVATION

1941' KB

PRODUCTION D & A

FIGURES INDICATE BOTTOM OF FORMATIONS

- 286' Clay, Sand, & Shale
- 760' Shale
- 940' Sand
- 1260' Shale
- 1305' Anhydrite
- 1865' Shale
- 2046' Shale & Lime
- 2650' Lime & Shale
- 3247' Lime
- 3247' RTD

RECEIVED
 STATE CORPORATION COMMISSION
 MAY 21 1970
 CONSERVATION DIVISION
 Wichita, Kansas

State of Kansas

County of Barton

SS

I, Charlene Marker of Garvey Drilling Company

upon oath state the above and foregoing is a true and correct copy of the log of the Sites "B" No. 1 well.

Charlene Marker

Subscribed and sworn to before me this 19th day of May 19 70

My Commission Expires: November 5, 1973

Richard D. Day
 NOTARY PUBLIC

